MAP OF THE BOROUGH OF MILLTOWN

MIDDLESEX COUNTY

NEW JERSEY

RAYMOND E. BORUP JR P.L.S.
BOROUGH ENGINEER
REVISED JANUARY 31, 1997
LAST REVISED JUNE 1990
LAST REVISED OCTOBER 1983
BY JOHN ALLGAIR, P.E., L.S.
BOROUGH ENGINEER

SCALE 400'= 1"

ADJOINS SHEET NO. —

SHEET NO. 1

ADJOINS SHEET NO. 6

ADJOINS SHEET NO. —

NORTH BRUNSWICK TOWNSHIP

BOROUGH

ELKINS LINE LANE

MAIN ST.

DRIVE (FORMERLY FULTON ST.)

GARVER AVE.

LAWRENCE

HIGHLAND

CORTLANDT ST.

YARNELL AVE.

COLUMBIA AVE.

ST.

BOROUGH

NORTH BRUNSWICK TOWNSHIP

BOROUGH OF MILLTOWN
MIDDLESEX COUNTY, N.J.
F. C. SCHNEIDER
BOROUGH ENGINEER
SCALE 50'=1 INCH

Revised June, 1980
Borough Engineer
John Milgate

RICHARD C. ACKERMAN
BOROUGH ENGINEER
REVISED TO AUG. 1, 1970

DONALD M. BARR
BOROUGH ENGINEER
REVISED TO 12/31/51.

REVISED MARCH 1956
HOWARD F. KOONS
BOROUGH ENGINEER

REVISED 1942
C. P. STELLE
BOROUGH ENGINEER

Revised Oct. 1935
Robert J. Baker
Borough Engineer

ADJOINS SHEET NO 3-2

1

ADJOINS SHEET NO. 1

SHEET 2

ADJOINS SHEET NO. 3

COLUMBIA

STREET

AVENUE

DRIVE

HERBERT

AVENUE

LAWRENCE

HIGHLAND

ELIZABETH AND

1.03
0.6 ACRES

TRENTON RAILROAD CO.

1.04
0.8 ACRES

BALANCE OF TRACT ON SHEET NO. 3

HARRISON

AVENUE

NORTH BRUNSWICK TOWNSHIP

REVISED MARCH 1956
HOWARD F. KOONS
BOROUGH ENGINEER

DONALD M. BAER
BOROUGH ENGINEER
REVISED TO INDEX
REVISED TO 10/1/58
JOHN BIBAR
BOROUGH ENGINEER
JUNE 1960

BOROUGH OF MILLTOWN
MIDDLESEX COUNTY, N. J.

ROBERT J. BAIER
BORO. ENGINEER

OCT. 1955

SCALE: 1" = 50'

ADJOINS SHEET NO. 4

STATE BOARD OF TAXES AND ASSESSMENTS
Approved as a Tax Map according to Chapter 176, Laws 1918.
[signature] President
Date APR 16 1929

DONALD M. BARR
BOROUGH ENGINEER
REVISED TO 10/31/57
REVISED TO 10/31/58

JUNE 1990
LAST REVISED
MAY 1986 BY
JOHN ALLGAIR PE-LS
BOROUGH ENGINEER

REVISED MARCH 1956
HOWARD F. KOONS
BOROUGH ENGINEER

BOROUGH OF MILLTOWN
MIDDLESEX COUNTY, N. J.
F. C. SCHNEIDER,
BOROUGH ENGINEER

REVISED 1927-40
C. P. STELLE,
BOROUGH ENGINEER

SCALE: 50' = 1 INCH
Revised: Oct. 1955
Robert J. Baier
Boro. Engineer

LAWTON TRACING CLOTH
EUGENE DIETZGEN CO., INC., N.Y.

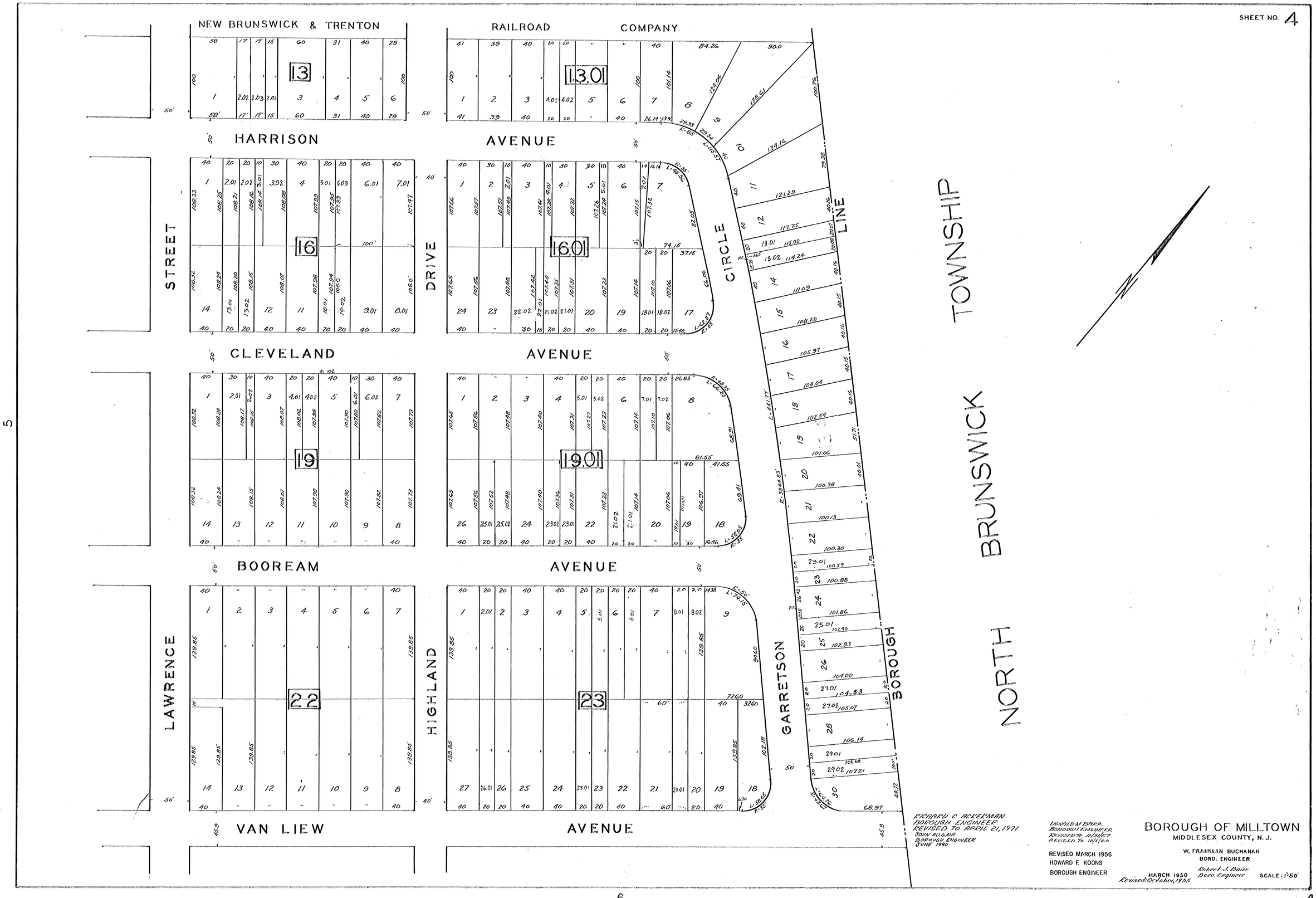
SHEET NO. 4
NEW BRUNSWICK & TRENTON
RAILROAD COMPANY
HARRISON AVENUE
CLEVELAND AVENUE
BOOREAM AVENUE
VAN LIEW AVENUE
LAWRENCE STREET
HIGHLAND DRIVE
GARRETSON CIRCLE
BOROUGH LINE
NORTH BRUNSWICK TOWNSHIP
13
13.01
16
16.01
19
19.01
22
23
RICHARD C. ACKERMAN
BOROUGH ENGINEER
REVISED TO APRIL 21, 1971
JOHN ALLGAIR
BOROUGH ENGINEER
JUNE 1990
DONALD M BARR
BOROUGH ENGINEER
REVISED TO 10/31/57
REVISED TO 10/1/60
REVISED MARCH 1956
HOWARD F. KOONS
BOROUGH ENGINEER
BOROUGH OF MILLTOWN
MIDDLESEX COUNTY, N. J.
W. FRANKLIN BUCHANAN
BORO. ENGINEER
Robert J. Baier
Boro. Engineer
MARCH 1950
Revised: October, 1955
SCALE: 1"=50'

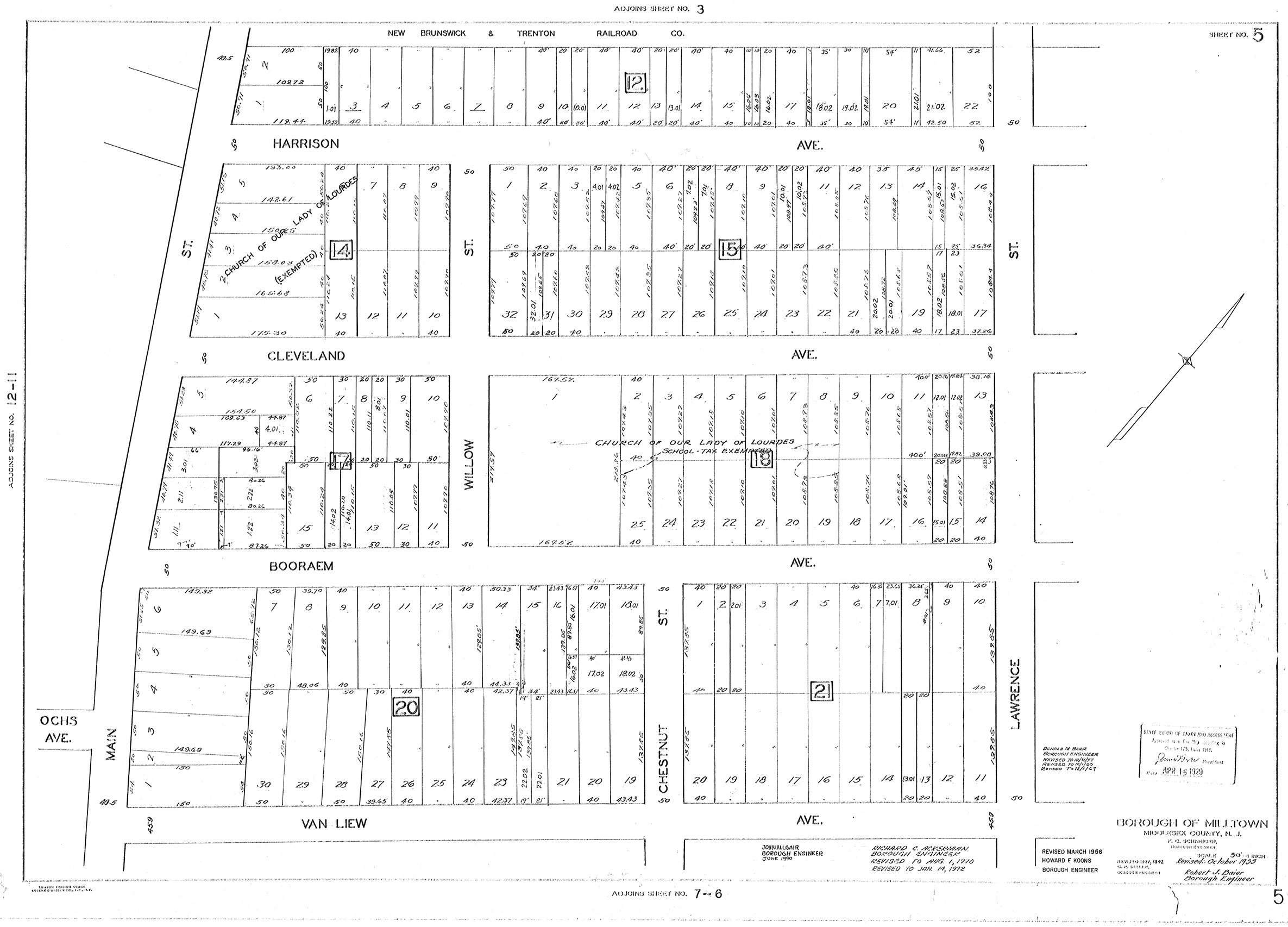
ADJOINS SHEET NO. 3
SHEET NO. 5
NEW BRUNSWICK & TRENTON RAILROAD CO.
HARRISON AVE.
CLEVELAND AVE.
BOORAEM AVE.
VAN LIEW AVE.
OCHS AVE.
MAIN ST.
WILLOW ST.
CHESTNUT ST.
LAWRENCE ST.
CHURCH OF OUR LADY OF LOURDES (EXEMPTED)
CHURCH OF OUR LADY OF LOURDES SCHOOL-TAX EXEMPTED
12
14
15
17
18
20
21
ADJOINS SHEET NO. 12-11
ADJOINS SHEET NO. 4
ADJOINS SHEET NO. 7-6
DONALD M BARR
BOROUGH ENGINEER
REVISED TO 10/31/57
REVISED TO 10/1/60
REVISED TO 12/1/67
STATE BOARD OF TAXES AND ASSESSMENT
Approved as a Tax Map according to Chapter 175, Laws 1918.
President
Date APR 16 1929
JOHN ALLGAIR
BOROUGH ENGINEER
JUNE 1990
RICHARD C. ACKERMAN
BOROUGH ENGINEER
REVISED TO AUG. 1, 1970
REVISED TO JAN. 14, 1972
REVISED MARCH 1956
HOWARD F. KOONS
BOROUGH ENGINEER
BOROUGH OF MILLTOWN
MIDDLESEX COUNTY, N. J.
F. C. SCHNEIDER,
BOROUGH ENGINEER
REVISED 1927, 1942
C. P. STELLE,
BOROUGH ENGINEER
SCALE 50' = 1 INCH
Revised: October 1955
Robert J. Baier
Borough Engineer
5

ADJOINS SHEET NO. 5 — 4

SHEET NO. 6

VAN LIEW AVE.

ST.

ST.

25

26

27

29

32

36

OAK STREET (VANDERBILT AVE.)

DRIVE

LAWRENCE

CHESTNUT

HIGHLAND

LAWRENCE BROOK

R.A.RITAN RIVER

AREA = 2.5 ACRES

0.54 ACRES

2.58 ACRES

1.54 ACRES

1.28 ACRES

33 ACRES

THIS TRACT ON TWO SHEETS SEE SHEET 22

LIMIT OF BLOCK 27

LIMIT OF BLOCK 32

BLOCK LIMIT

RAILROAD CO.

TOWNSHIP LINE

BOROUGH OF NORTH BRUNSWICK

ADJOINS SHEET NO. 7

ADJOINS SHEET NO. —

RICHARD C. ACKERMAN
BOROUGH ENGINEER
REVISED APRIL 21, 1971

DONALD M. BOYD
BOROUGH ENGINEER
REVISED TO 10/31/67
REVISED TO 11/1/67
REVISED TO 12/1/65
REVISED TO 5/1/66

REVISED JUNE 1990
JOHN ALLGAIR
BOROUGH ENGINEER

REVISED MARCH 1956
HOWARD F. KOONS
BOROUGH ENGINEER

REVISED 1942
C.A. STELLE
BOROUGH ENGINEER

BOROUGH OF MILLTOWN
MIDDLESEX COUNTY N.J.
F.C. SCHNEIDER
BOROUGH ENGINEER
SCALE 50=1 INCH
Revised: Oct, 1959
Robert J. Baier
Boro Engineer

ADJOINS SHEET NO. 21 — 23

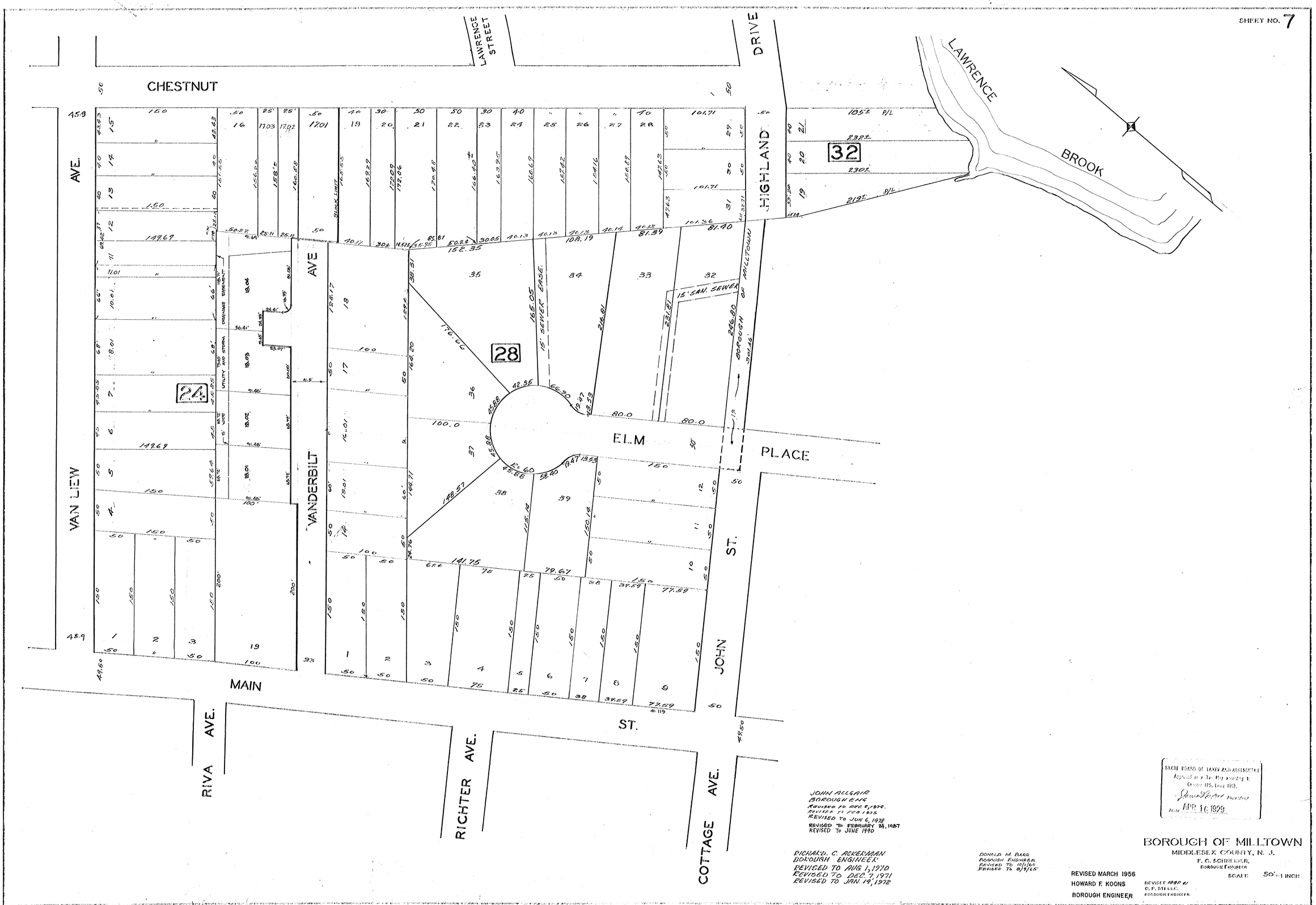

JOHN ALLGAIR
BOROUGH ENG
REVISED TO DEC 2, 1979.
REVISED TO FEB 1975
REVISED TO JUN 6, 1978
REVISED TO FEBRUARY 24, 1987
REVISED TO JUNE 1990

RICHARD C. ACKERMAN
BOROUGH ENGINEER
REVISED TO AUG. 1, 1970
REVISED TO DEC. 7, 1971
REVISED TO JAN. 19, 1972

DONALD M. BARR
BOROUGH ENGINEER
REVISED TO 10/1/60
REVISED TO 8/9/65

STATE BOARD OF TAXES AND ASSESSMENT
Approved as a Tax Map according to Chapter 175, Laws 1918.
[signature] President
Date APR 16 1929

BOROUGH OF MILLTOWN
MIDDLESEX COUNTY, N. J.
F. C. SCHNEIDER,
BOROUGH ENGINEER
SCALE 50' = 1 INCH

REVISED MARCH 1956
HOWARD F. KOONS
BOROUGH ENGINEER

REVISED 1940 41
C. P. STELLE,
BOROUGH ENGINEER

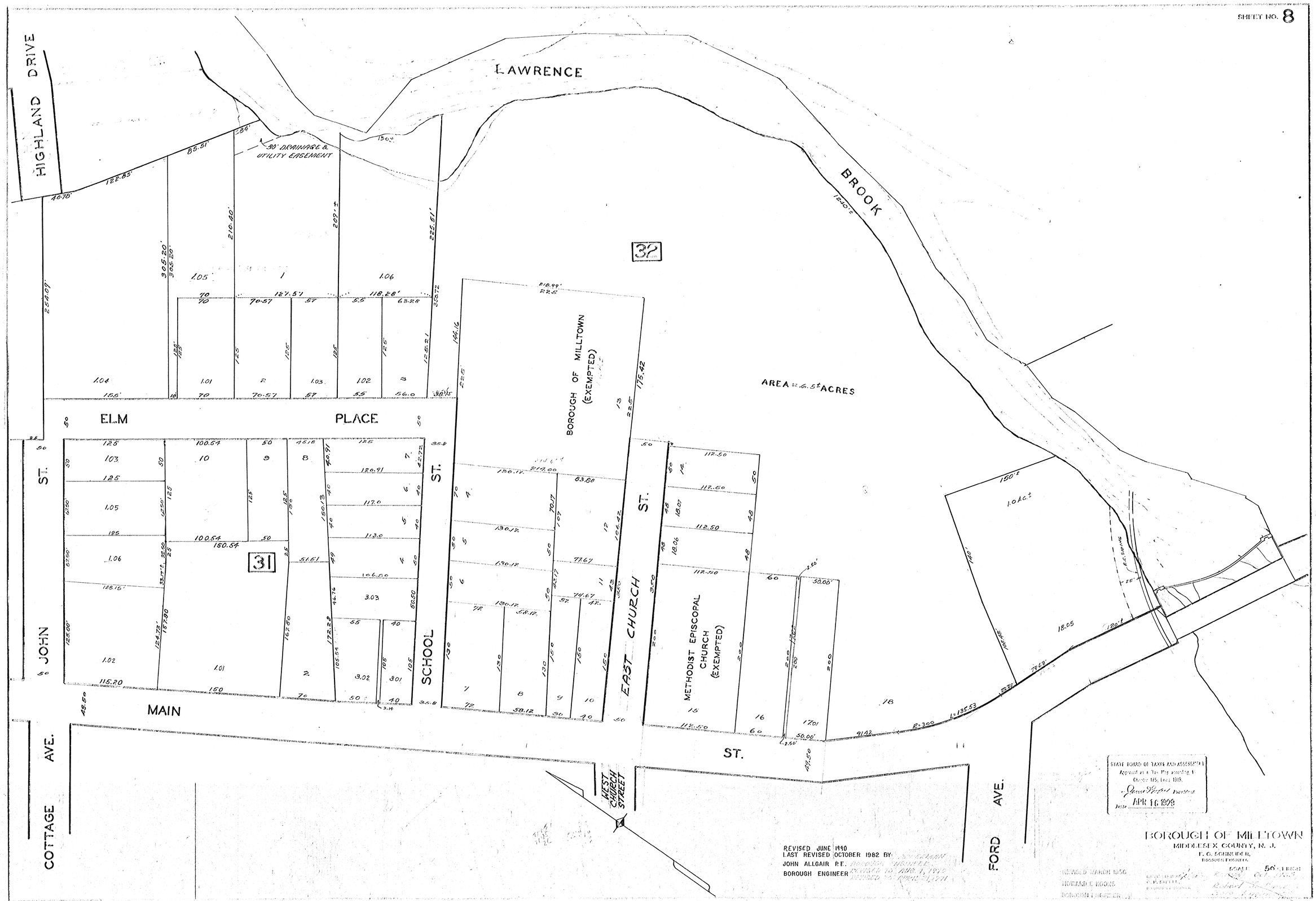
HIGHLAND DRIVE
LAWRENCE
BROOK
30' DRAINAGE & UTILITY EASEMENT
32
31
AREA = 6.5± ACRES
ELM
PLACE
JOHN
ST.
SCHOOL
ST.
EAST CHURCH
ST.
MAIN
ST.
COTTAGE
AVE.
FORD
AVE.
WEST CHURCH STREET
BOROUGH OF MILLTOWN (EXEMPTED)
METHODIST EPISCOPAL CHURCH (EXEMPTED)
1.0 Ac.±
STATE BOARD OF TAXES AND ASSESSMENT
APR 16 1929
REVISED JUNE 1990
LAST REVISED OCTOBER 1982 BY
JOHN ALLGAIR P.E.
BOROUGH ENGINEER
BOROUGH OF MILLTOWN
MIDDLESEX COUNTY, N. J.
E. C. SCHNEIDER,
BOROUGH ENGINEER
SCALE 50' = 1 INCH
REVISED MARCH 1956
HOWARD E. KOONS
BOROUGH ENGINEER

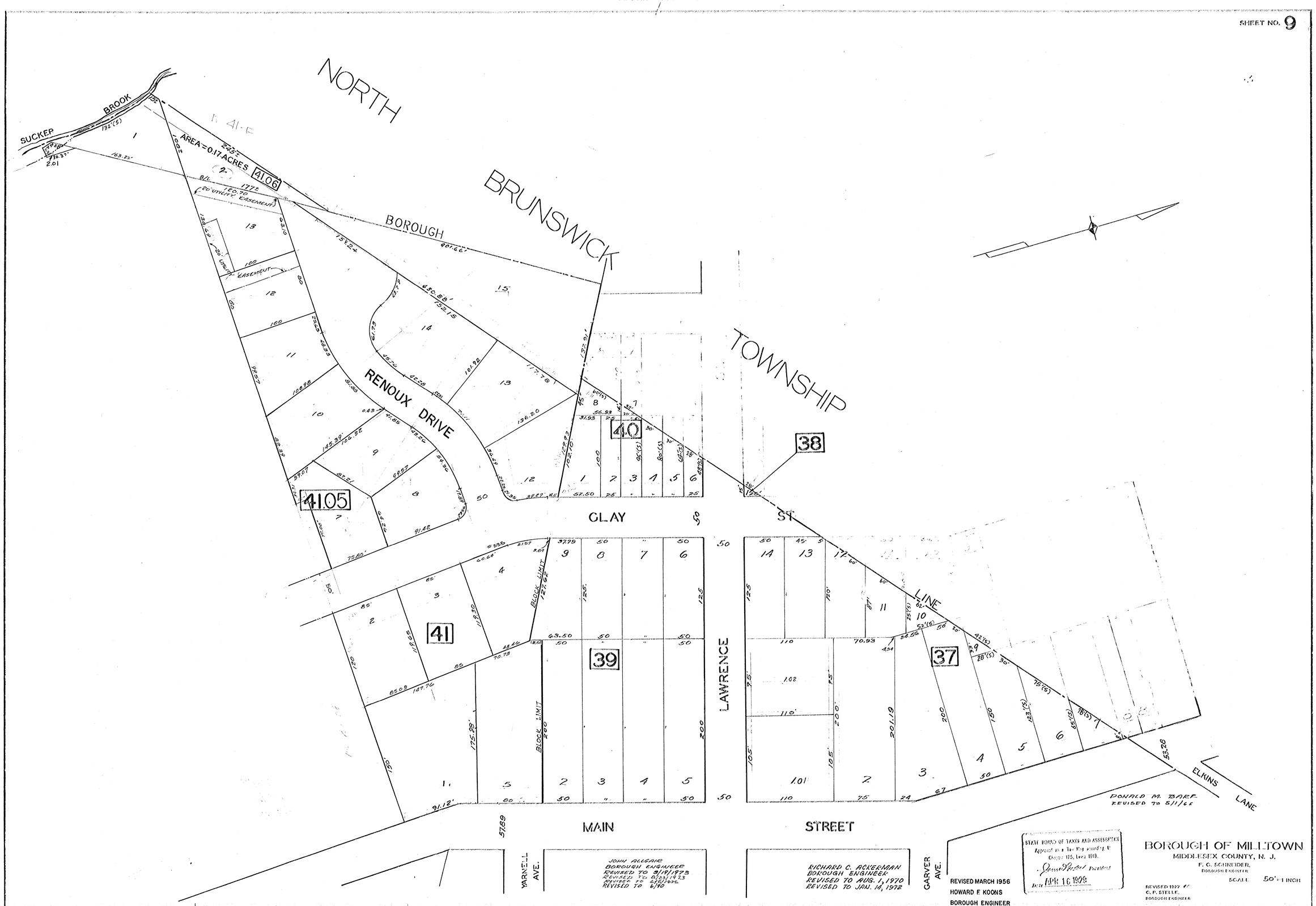
NORTH
BRUNSWICK
TOWNSHIP
BOROUGH
SUCKEP
BROOK
AREA = 0.17 ACRES
41.06
41.05
41
40
39
38
37
RENOUX DRIVE
CLAY
ST
LAWRENCE
LINE
MAIN
STREET
YARNELL AVE.
GARVER AVE.
ELKINS LANE
BLOCK LIMIT
20' UTILITY EASEMENT
DONALD M. BARF
REVISED TO 5/1/66
JOHN ALLGAIR
BOROUGH ENGINEER
REVISED TO 3/19/1973
REVISED TO 8/23/1973
REVISED TO 6/5/1975
REVISED TO 6/90
RICHARD C. ACKERMAN
BOROUGH ENGINEER
REVISED TO AUG. 1, 1970
REVISED TO JAN. 14, 1972
REVISED MARCH 1956
HOWARD F. KOONS
BOROUGH ENGINEER
STATE BOARD OF TAXES AND ASSESSMENT
Approved as a Tax Map according to Chapter 175, Laws 1918.
President
Date APR 16 1929
BOROUGH OF MILLTOWN
MIDDLESEX COUNTY, N. J.
F. G. SCHNEIDER,
BOROUGH ENGINEER
SCALE 50' = 1 INCH
REVISED 1927
C. P. STELLE,
BOROUGH ENGINEER

SEE SH. 9
SHEET NO. 10
ADJOINS SHEET NO. 3
ADJOINS SHEET NO. 11
NORTH BRUNSWICK TOWNSHIP
KEARNEY DRIVE
BROOK DRIVE
CLAY STREET
PARDUN AVENUE
MAIN ST.
HERBERT AVE.
BOROUGH SUCKER LINE
41.05
41.03
41.02
41.01
41.04
41.07
SANITARY SEWER EASEMENT
STORM SEWER EASEMENT
DRAINAGE EASEMENT
SANITARY & STORM SEWER EASEMENT
20' SANITARY SEWER EASEMENT
BOROUGH OF MILLTOWN
STATE BOARD OF TAXES AND ASSESSMENTS
Approved as a Tax Map according to Chapter 175, Laws 1918.
President
Date APR 16 1929
BOROUGH OF MILLTOWN
MIDDLESEX COUNTY, N. J.
F. C. SCHNEIDER,
BOROUGH ENGINEER
SCALE 50' = 1 INCH
LAST REVISION JUNE 1990
LAST REVISION DECEMBER 1979 JOHN ALLGAIR BOROUGH ENGINEER

ADJOINS SHEET NO. 10

SHEET NO. 11

ADJOINS SHEET NO. 1

ADJOINS SHEET NO. 5

PUBLIC SERVICE ELECTRIC & GAS COMPANY
2.01
ELIZABETH AND TRENTON R.R. Co.
1.7 Ac.±

PUBLIC SERVICE
0.98 Ac.±
3.01

2.02
0.86 Ac.

BOROUGH OF MILLTOWN

TRANSCONTINENTAL GAS PIPE LINE CORP.

NORTH BRUNSWICK TOWNSHIP

BOROUGH OF MILLTOWN

SUCKER BROOK

BAIER AVENUE

KOHLHEPP AVENUE

CLAYTON COURT

MAIN STREET

HARRISON AVE.

CLEVELAND AVE.

42.01

42.02

42.03

42.04

42.05

BOROUGH OF MILLTOWN
MIDDLESEX COUNTY, N.J.
RICHARD C ACKERMAN, P.E. & L.S.
BOROUGH ENGINEER
SCALE: 1" = 50' OCT. 1971

LAST REVISION JUNE 1990
LAST REVISION DECEMBER 1979 JOHN ALLGAIR BOROUGH ENGINEER

ADJOINS SHEET NO. 13 - 12

12

42.04

42.01

42.06

4403

43.01

43

OCHS AVENUE

BOOREAM AVE.

STREET

GARDEN PL.

LINDSTROM COURT

CLAY STREET

RIVA AVENUE

SOUTH ST.

VAN LIEW AVE.

MAIN STREET

VANDERBILT AVE.

FOR DETAIL SEE SHEET NO. 15

16' WIDE UTILITY EASEMENT

15' UTILITY EASEMENT

UTILITY EASEMENT

DRAINAGE EASEMENT

BLOCK LIMIT

TAX MAP
BOROUGH OF MILLTOWN
MIDDLESEX COUNTY, N. J.

LAST REVISED June 1990
LAST REVISED, FEBRUARY 1986 BY
JOHN ALLGAIR P.E. & L.S.
BOROUGH ENGINEER

ORIGINAL MAP BY
F.C. SCHNEIDER
SCALE: 1" = 50'

LAST REVISED JUNE 1990
LAST REVISED OCTOBER 1983
BY JOHN ALLGAIR P.E., L.S.
BOROUGH ENGINEER

STATE BOARD OF TAXES AND ASSESSMENT
Approved as a Tax Map according to Chapter 175, Laws 1918.
President
Date APR 16 1929

BOROUGH OF MILLTOWN
MIDDLESEX COUNTY, N. J.
F. C. SCHNEIDER,
BOROUGH ENGINEER
SCALE 50' = 1 INCH

ADJOINS SHEET NO. 12

ADJOINS SHEET NO. 15

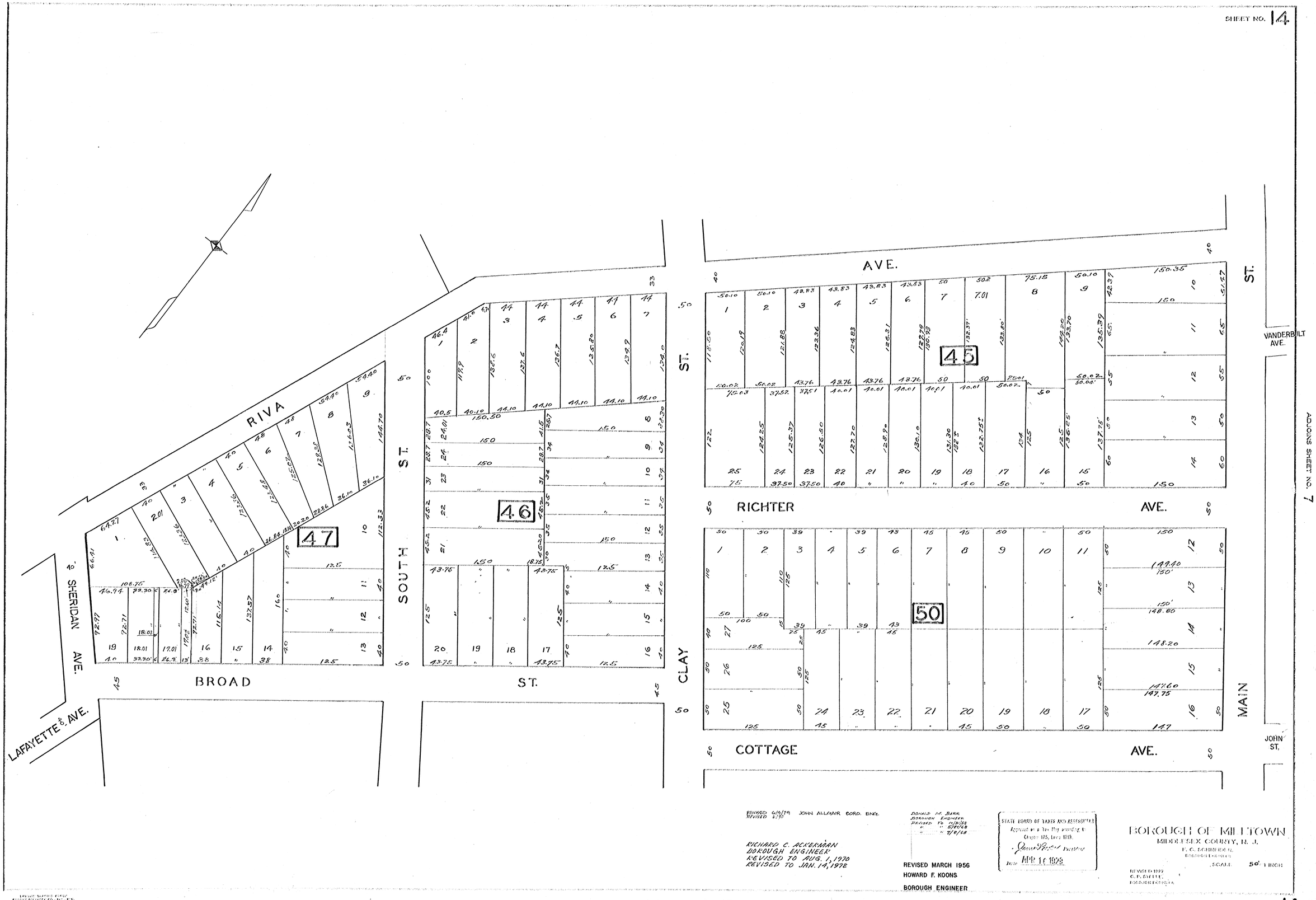

REVISED 6/4/79 JOHN ALLGAIR BORO. ENG.
REVISED 6/90

RICHARD C. ACKERMAN
BOROUGH ENGINEER
REVISED TO AUG. 1, 1970
REVISED TO JAN. 14, 1972

DONALD M. BARR
BOROUGH ENGINEER
REVISED TO 10/31/58
" " 5/21/68
" " 7/8/68

REVISED MARCH 1956
HOWARD F. KOONS
BOROUGH ENGINEER

STATE BOARD OF TAXES AND ASSESSMENT
Approved as a Tax Map according to
Chapter 175, Laws 1913.
[signature] President
Date APR 1 6 1929

BOROUGH OF MILLTOWN
MIDDLESEX COUNTY, N. J.
F. C. SCHNEIDER,
BOROUGH ENGINEER
SCALE 50' = 1 INCH

REVISED 1922
C. P. STEELE,
BOROUGH ENGINEER

PARSONS LANE AND SCOTT AVENUE WEST OF RIVA AVENUE
VACATED BY ORDINANCE #580 AUG. 13, 1979

NORTH BRUNSWICK TOWNSHIP

SUCKER BROOK

EAST BRUNSWICK TWP

LAWRENCE BROOK

BOROUGH OF MILLTOWN

BROOK

DRIVE

ZIMMERMAN COURT

RIVA AVE.

BROOK DR.

SCOTT AVE.

SHERIDAN AVE.

SOUTH ST.

1.161± AC.

44.02

44

44.01

44.03

30' WIDE GAS LINE EASEMENT

EASEMENT

G TELEPHONE EASEMENT

STORM SEWER EASEMENT

10' STORM DRAINAGE EASEMENT

15' STORM DRAINAGE EASEMENT

20' STORM DRAINAGE EASEMENT

BLOCK LIMIT

LIMIT

360 total

SEE SHEET 13

ADJOINS SHEET NO. 12

ADJOINS SHEET NO. 17 — 14

BOROUGH OF MILLTOWN
MIDDLESEX COUNTY
J EDWARD CRABIEL
BOROUGH ENGINEER

LAST REVISION JUNE 1990
LAST REVISION JULY 1980
JOHN ALLGAIR BORO. ENG.
MAY 1952
SCALE 1"=50'

SHEET NO. 16

16

ADJOINS SHEET NO. 9 - 15

ADJOINS SHEET NO. 14 - 16

RIVA AVE.

SHERIDAN AVE.

BROAD ST.

AVE.

LAFAYETTE AVE.

BROOK DRIVE

BROOK DRIVE

BOROUGH

LAWRENCE BROOK

EAST BRUNSWICK TOWNSHIP

SCOTT AVE.

SHERMAN AVE.

SOUTH ST.

WEST CHURCH ST.

48

49

53

54

55

BOROUGH OF MILLTOWN

TAX EXEMPTED

AREA = 3.89 ACRES

EASEMENT

BOROUGH OF MILLTOWN
MIDDLESEX COUNTY N.J.
F. C. SCHNEIDER,
BOROUGH ENGINEER
SCALE 50' = 1 INCH

LAST REVISION JUNE 1990
LAST REVISION JULY 1981 JOHN ALLGAIR BORO. ENG.

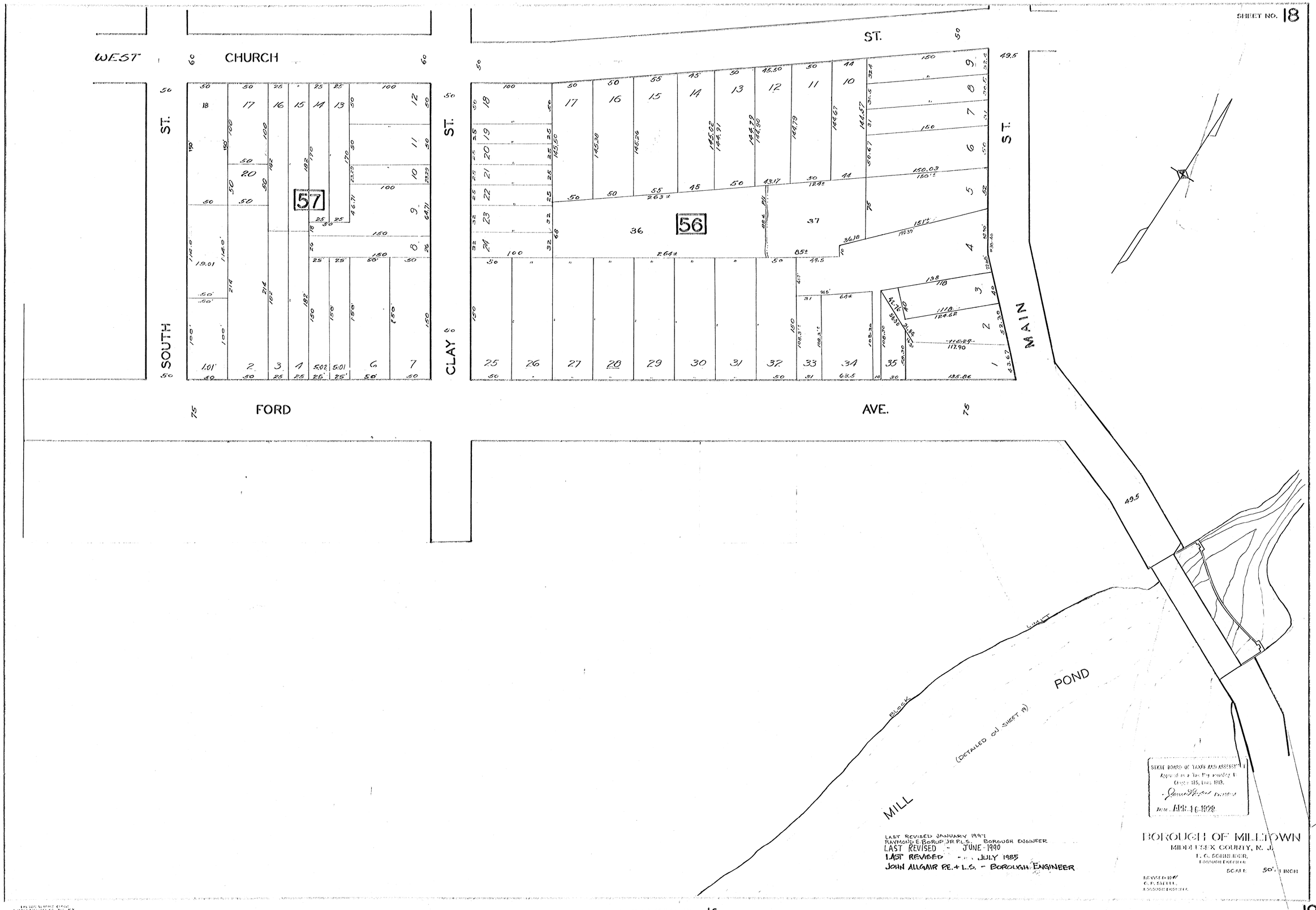
SHEET NO. 18
WEST
CHURCH
ST.
SOUTH
ST.
CLAY
ST.
MAIN
ST.
FORD
AVE.
57
56
49.5
BLOCK
LIMIT
POND
(DETAILED ON SHEET 19)
MILL
LAST REVISED JANUARY 1997
RAYMOND E. BOROP JR P.L.S. - BOROUGH ENGINEER
LAST REVISED - JUNE 1990
LAST REVISED - JULY 1985
JOHN ALLGAIR P.E. + L.S. - BOROUGH ENGINEER
STATE BOARD OF TAXES AND ASSESSMENT
Approved as a Tax Map according to Chapter 175, Laws 1913.
Date APR 16 1929
BOROUGH OF MILLTOWN
MIDDLESEX COUNTY, N. J.
F. G. SCHNEIDER,
BOROUGH ENGINEER
SCALE 50' = 1 INCH
REVISED 1947
C. P. STELLE,
BOROUGH ENGINEER

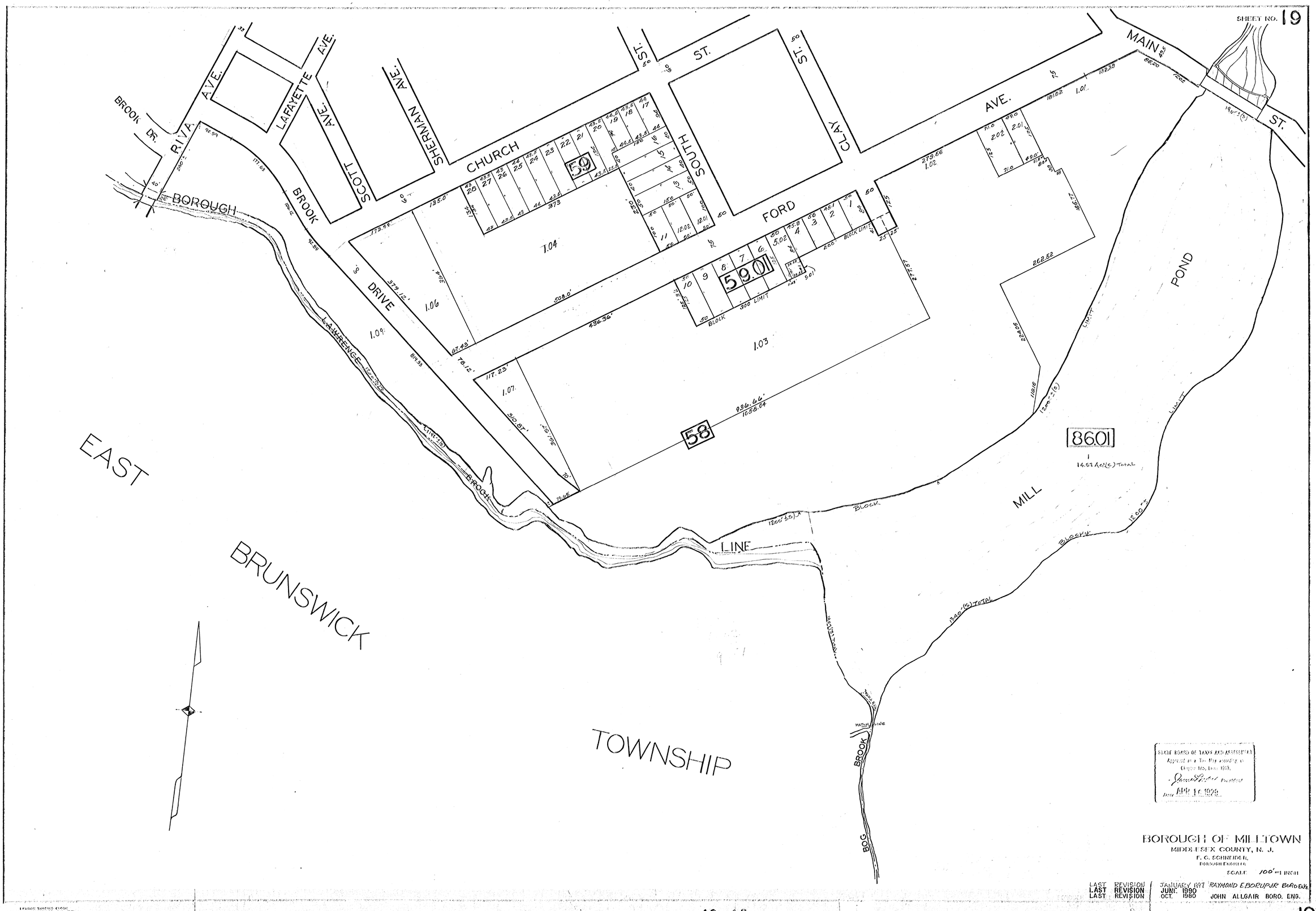
SHEET NO. 19
BROOK DR.
RIVA AVE.
LAFAYETTE AVE.
SCOTT AVE.
SHERMAN AVE.
CHURCH ST.
SOUTH ST.
CLAY ST.
FORD AVE.
MAIN ST.
BOROUGH
BROOK DRIVE
LAWRENCE BROOK
EAST BRUNSWICK TOWNSHIP
LINE
BROOK
BOG
MILL POND
59
59.01
58
86.01
1.04
1.06
1.09
1.03
1.07
1.02
1.01
BLOCK 300 LIMIT
BLOCK LIMIT
14.52 Ac(s) Total
STATE BOARD OF TAXES AND ASSESSMENT
Approved as a Tax Map according to Chapter 176, Laws 1913.
President
Date APR 16 1929
BOROUGH OF MILLTOWN
MIDDLESEX COUNTY, N. J.
F. C. SCHNEIDER,
BOROUGH ENGINEER
SCALE 100'=1 INCH
LAST REVISION JANUARY 1997 RAYMOND E. BORUPJR BORO ENG.
LAST REVISION JUNE 1990
LAST REVISION OCT. 1980 JOHN ALLGAIR BORO. ENG.

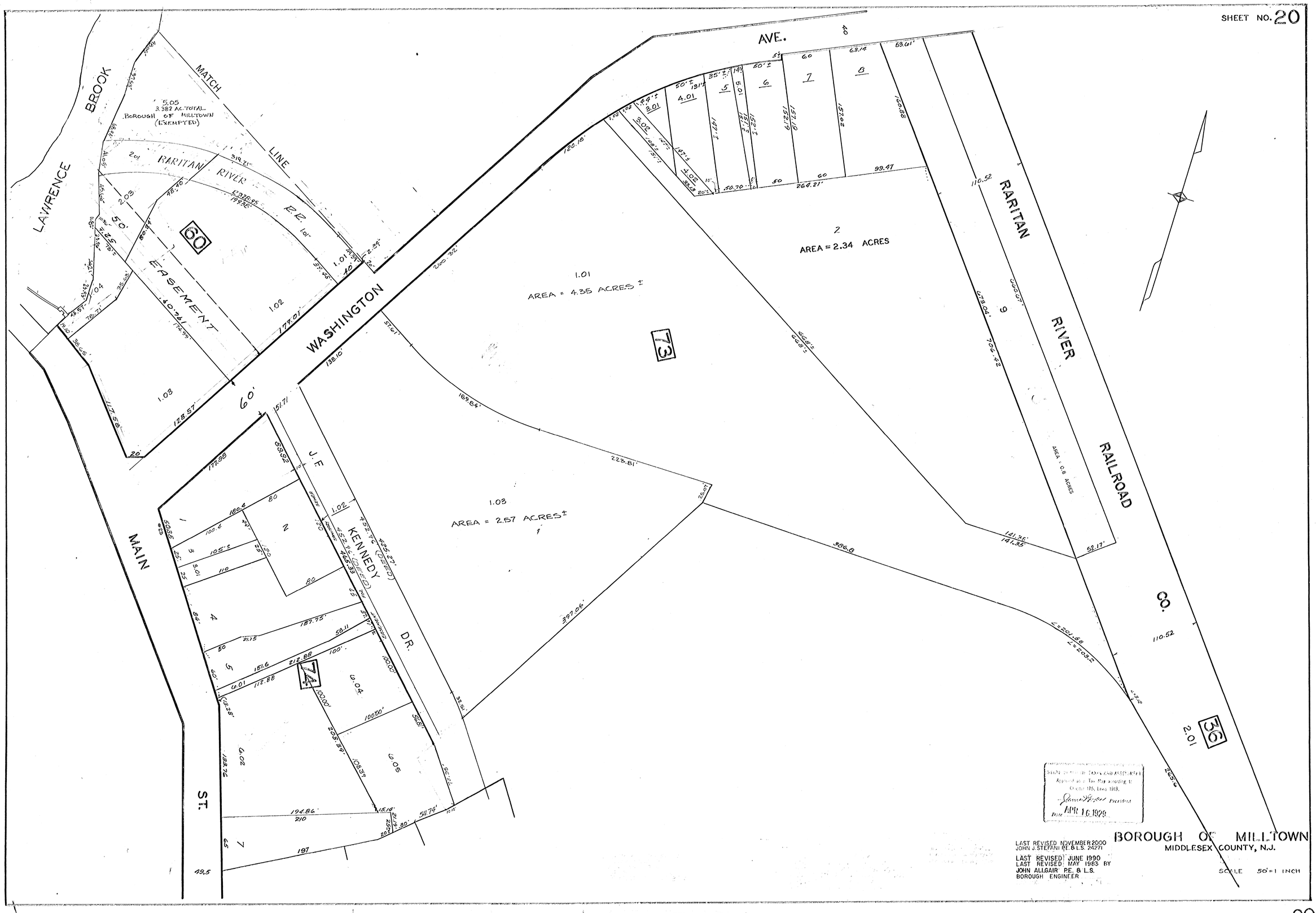
LAWRENCE BROOK
MATCH LINE
5.05
3.382 AC. TOTAL
BOROUGH OF MILLTOWN
(EXEMPTED)
RARITAN RIVER R.R.
EASEMENT
60
WASHINGTON AVE.
1.01
AREA = 4.35 ACRES ±
73
2
AREA = 2.34 ACRES
1.03
AREA = 2.57 ACRES ±
RARITAN RIVER RAILROAD CO.
AREA = 0.8 ACRES
J.F. KENNEDY DR.
MAIN ST.
74
36
2.01
60'
LAST REVISED NOVEMBER 2000
JOHN J. STEFANI P.E. & L.S. 24271
LAST REVISED JUNE 1990
LAST REVISED MAY 1983 BY
JOHN ALLGAIR P.E. & L.S.
BOROUGH ENGINEER
BOROUGH OF MILLTOWN
MIDDLESEX COUNTY, N.J.
SCALE 50'=1 INCH
APR 16 1929

ADJOINS SHEET NO. 22

SHEET NO. 21

ADJOINS SHEET NO. 20

SHEET 7 & 6

ADJOINS SHEET NO. 8—20

RARITAN RIVER

RAILROAD

AVE.

WASHINGTON

BROOK

LAWRENCE

MATCH LINE

MATCH LINE "A" BELOW

MATCH LINE "A" ABOVE

5.06
13.042 AC. TOTAL

6
AREA = 2.62 ACRES

5.05
3.382 AC. TOTAL
BOROUGH OF MILLTOWN (EXEMPTED)

60

40' RIGHT-OF-WAY

20' UTILITY EASEMENT

20' UTILITY EASE.

61.36' 33.71' 27.48' 65.30' 44.15' 85.47' 60.10'

150

55'

389.37'

42'

495.77'

297.37'

130.07'

134.36'

280.07'

142.30'

128.67'

99.53'

47.85'

82.81'

68.01'

78.05'

70.16'

64.50'

58.83'

24.71'

52.87'

26.63'

14'

22.69'

71.56'

53.89'

36.16'

32.24'

24.62'

28.65'

21.46'

59.36'

25.15'

36.77'

38.55'

77.11'

51.77'

34.57'

66.78'

71.20'

44.51'

88.56'

71.56'

124.30'

241.18'

223.38'

65.33'

211.36'

108.4'

124.1'

140.4'

84.34'

55.26'

56.02'

56.05'

LAST REVISED NOVEMBER 2000
JOHN J. STEFANI P.E. & L.S. 24271

REVISED JUNE 1990
JOHN ALLGAIR
BOROUGH ENGINEER
REVISED TO 4/26/93

DONALD M. BAER
BOROUGH ENGINEER
REVISED TO 1/31/97

STATE BOARD OF TAXES AND ASSESSMENT
Approved as a Tax Map pursuant to P.L. 1948, Chap. 118.
Director
Date APR 16 1979

BOROUGH OF MILLTOWN
MIDDLESEX COUNTY, N.J.

F. C. SCHNEIDER
BOROUGH ENGINEER

REVISED MARCH 1956
HOWARD F. KOONS
BOROUGH ENGINEER

REVISED 1927
C.P. STELLE
BOROUGH ENGINEER

SCALE 50'=1 INCH
Revised: October 1955
Robert J. Baier
Boro. Engineer

21

SHEET NO. 22
LAWRENCE BROOK
ACQUIRED BY THE CITY OF NEW BRUNSWICK
RARITAN RIVER
RAILROAD CO.
NORTH MOETZ DRIVE
JANET COURT
WASHINGTON AVE.
SOUTH MOETZ DRIVE
61
36
200
201
202
203
AREA = 5.20 ACRES
THIS TRACT ON TWO SHEETS - SEE SHEET 6
15' SEWER R.O.W.
BLOCK LIMIT
ADJOINS SHEET NO. 6 – 23
ADJOINS SHEET NO. 30
DONALD M. BARR
BOROUGH ENGINEER
REVISED TO 10/31/57
REVISED TO 10/1/59
REVISED TO 10/1/60
REVISED TO 10/1/64
REVISED MARCH 1956
HOWARD F. KOONS
BOROUGH ENGINEER
STATE BOARD OF TAXES AND ASSESSMENT
Approved as a Tax Map according to Chapter 175, Laws 1918.
President
APR 16 1929
Date
BOROUGH OF MILLTOWN
MIDDLESEX COUNTY, N. J.
F. C. SCHNEIDER,
BOROUGH ENGINEER
SCALE 50' = 1 INCH
REVISED 1922
C. P. STELLE,
BOROUGH ENGINEER

22

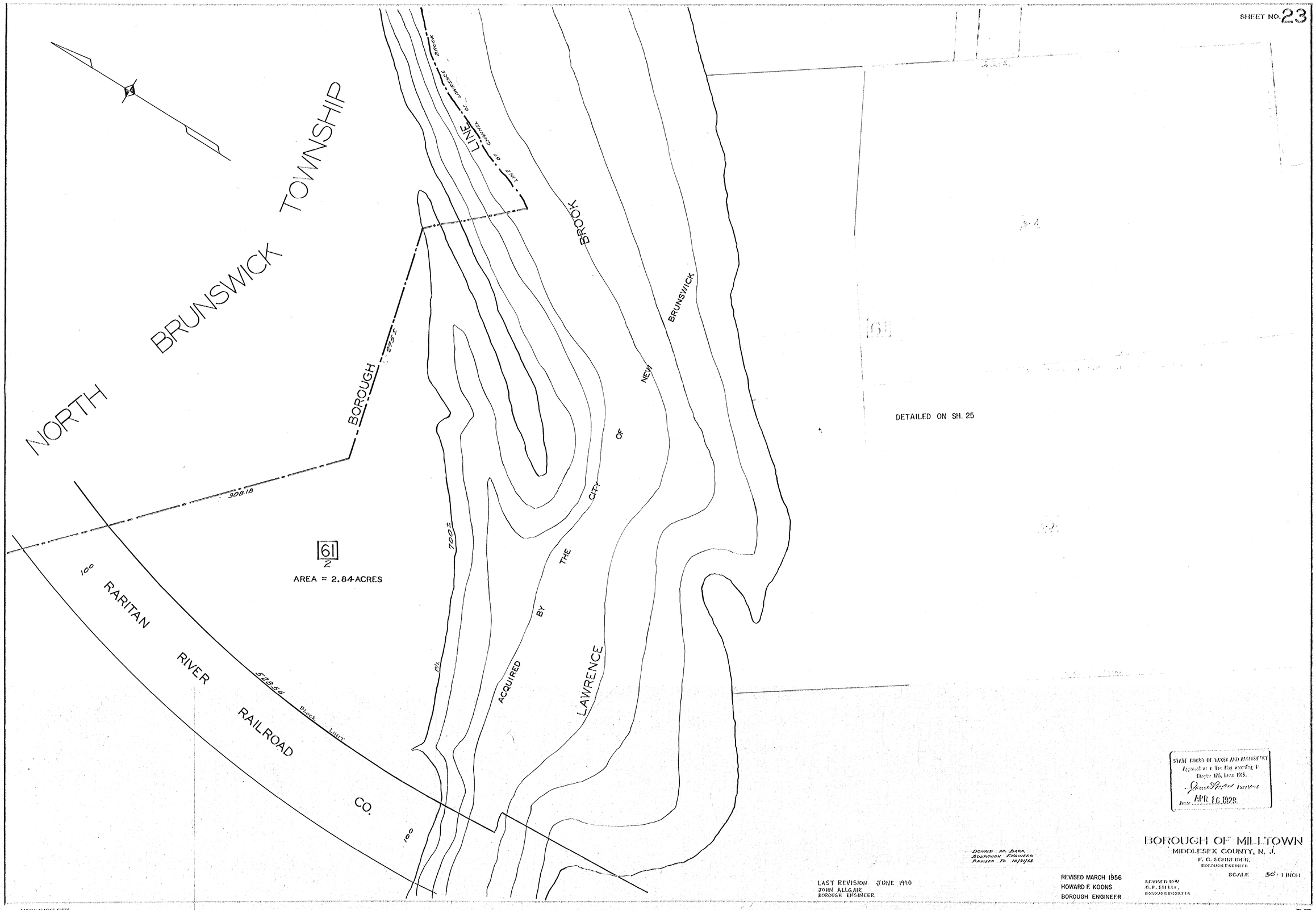
NORTH BRUNSWICK TOWNSHIP
BOROUGH
LINE OF CHANNEL OF LAWRENCE BROOK
LINE
BROOK
NEW BRUNSWICK
OF
THE CITY
BY
ACQUIRED
LAWRENCE
RARITAN RIVER RAILROAD CO.
308.18
275±
700±
528.56
Block Limit
100
100
61
2
AREA = 2.84 ACRES
DETAILED ON SH. 25
STATE BOARD OF TAXES AND ASSESSMENT
Approved as a Tax Map according to Chapter 175, Laws 1918.
President
Date APR 16 1929
DONALD M. BARR
BOROUGH ENGINEER
REVISED TO 10/31/58
LAST REVISION JUNE 1990
JOHN ALLGAIR
BOROUGH ENGINEER
REVISED MARCH 1956
HOWARD F. KOONS
BOROUGH ENGINEER
REVISED 1947
C. P. STELLE,
BOROUGH ENGINEER
BOROUGH OF MILLTOWN
MIDDLESEX COUNTY, N. J.
F. C. SCHNEIDER,
BOROUGH ENGINEER
SCALE 50' = 1 INCH

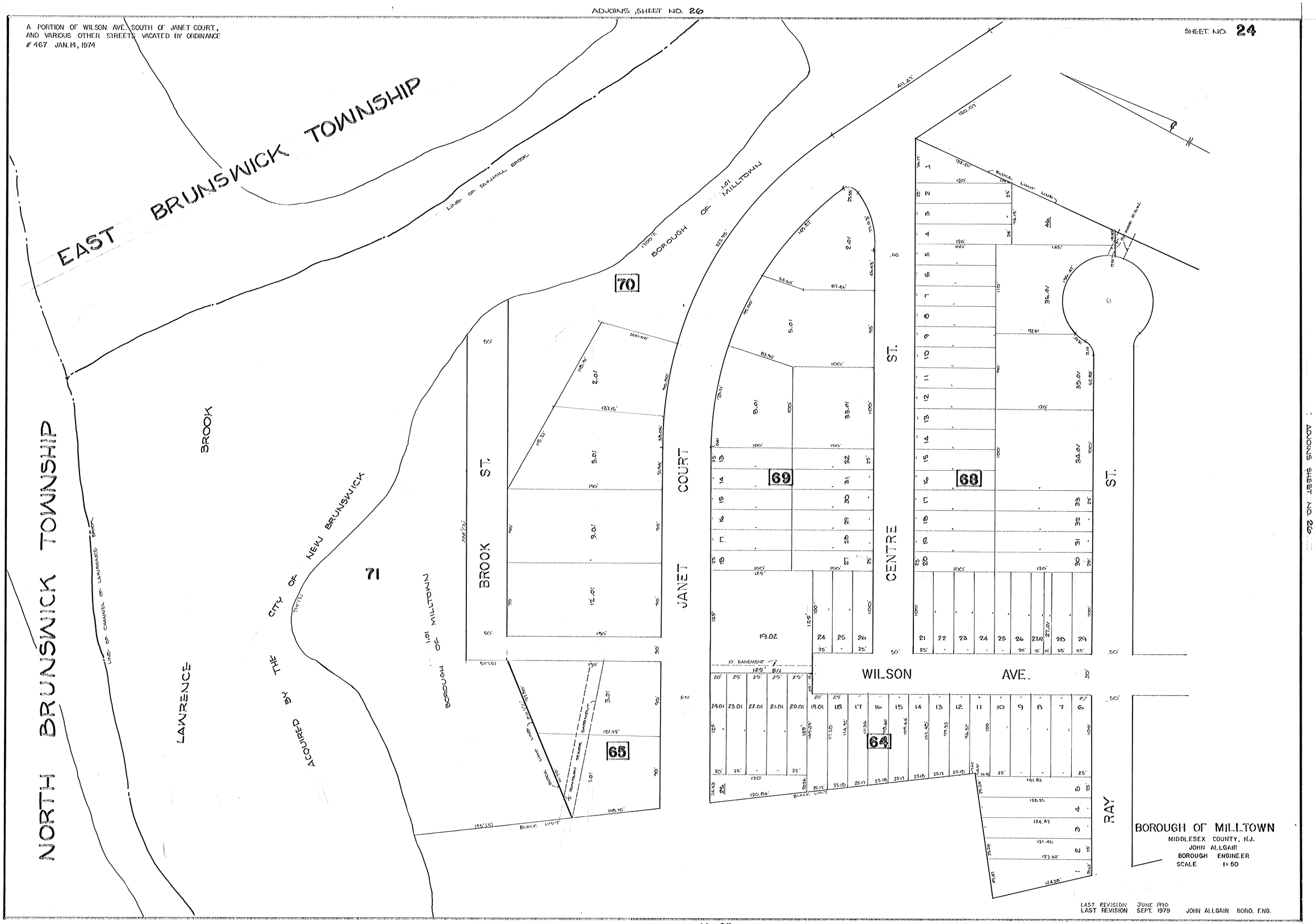
ADJOINS SHEET NO. 26
A PORTION OF WILSON AVE. SOUTH OF JANET COURT, AND VARIOUS OTHER STREETS VACATED BY ORDINANCE # 467 JAN. 14, 1974
SHEET NO. 24
EAST BRUNSWICK TOWNSHIP
NORTH BRUNSWICK TOWNSHIP
LINE OF SAWMILL BROOK
LINE OF CHANNEL OF LAWRENCE BROOK
BROOK
LAWRENCE
CITY OF NEW BRUNSWICK
ACQUIRED BY THE
BOROUGH OF MILLTOWN
BOROUGH OF MILLTOWN
BROOK ST.
JANET COURT
CENTRE ST.
WILSON AVE.
RAY ST.
BLOCK LIMIT LINE
70
71
69
68
65
64
BOROUGH OF MILLTOWN
MIDDLESEX COUNTY, N.J.
JOHN ALLGAIR
BOROUGH ENGINEER
SCALE 1=50
LAST REVISION JUNE 1990
LAST REVISION SEPT. 1979 JOHN ALLGAIR BORO. ENG.
ADJOINS SHEET NO. 23-25
ADJOINS SHEET NO. 26

ADJOINS SHEET NO. 23
ADJOINS SHEET NO. 29
LAWRENCE BROOK
ACQUIRED BY THE CITY OF NEW BRUNSWICK
POTTER PLACE
MATHISON PLACE
DURST DRIVE
DURST DRIVE
JANET COURT
RAY ST.
HOWARD ST.
WASHINGTON AVE.
SOUTH DURST DR.
HARKINS ROAD
BLOCK LIMIT
206
205
207
201
203
204
61
61.01
1.3 AC. ±
3.05
3.06
1.0 AC. ±
16' STORM EASEMENT
STATE BOARD OF TAXES AND ASSESSMENT
Approved as a Tax Map according to Chapter 175, Laws 1913.
Date APR 16 1929
LAST REVISED 9-12-83
JOHN ALLGAIR PE+LS. (BOROUGH ENGINEER)
RICHARD C. ACKERMAN
BOROUGH ENGINEER
REVISED TO AUG. 1, 1970
REVISED 12 MAY 1976 DRUST PLACE TO DURST DRIVE
JOHN ALLGAIR BOROUGH ENGINEER
REVISED 6-13-78
REVISED JUNE 1980
DONALD M BAIER
BOROUGH ENGINEER
REVISED TO 10/31/57
REVISED TO 10/31/58
REVISED TO 4/4/63
REVISED TO 11/9/66
" 6/7/67
" 11/22/67
REVISED TO 6/5/68
REVISED MARCH 1956
HOWARD F. KOONS
BOROUGH ENGINEER
REVISED 1927
C. P. STELLE,
BOROUGH ENGINEER
BOROUGH OF MILLTOWN
MIDDLESEX COUNTY, N. J.
F. C. SCHNEIDER,
BOROUGH ENGINEER
SCALE 50' = 1 INCH
Revised: October 1955
Robert J. Baier
Boro. Engineer

ADJOINS SHEET NO. 24
SHEET NO. 26
EAST BRUNSWICK TOWNSHIP
BOROUGH LINE
SAW MILL
BOROUGH OF MILLTOWN
70
CENTRE ST.
JANET COURT
AVE.
SEE SHEET 24
RAY ST.
72.01
72
63
67
HOWARD ST.
62
66
WILSON
WASHINGTON AVE.
AREA = 1.5 ACRES ±
BLOCK LIMIT
15' R.O.W.
ADJOINS SHEET NO. 25
ADJOINS SHEET NO. 27
ADJOINS SHEET NO. 28
STATE BOARD OF TAXES AND ASSESSMENT
Approved as a Tax Map according to Chapter 125, Laws 1913.
President
Date APR 16 1929
BOROUGH OF MILLTOWN
MIDDLESEX COUNTY, N. J.
F. C. SCHNEIDER,
BOROUGH ENGINEER
SCALE 50' = 1 INCH
LAST REVISION JUNE 1990
LAST REVISION FEBRUARY 1980 JOHN ALLGAIR BORO. ENG.

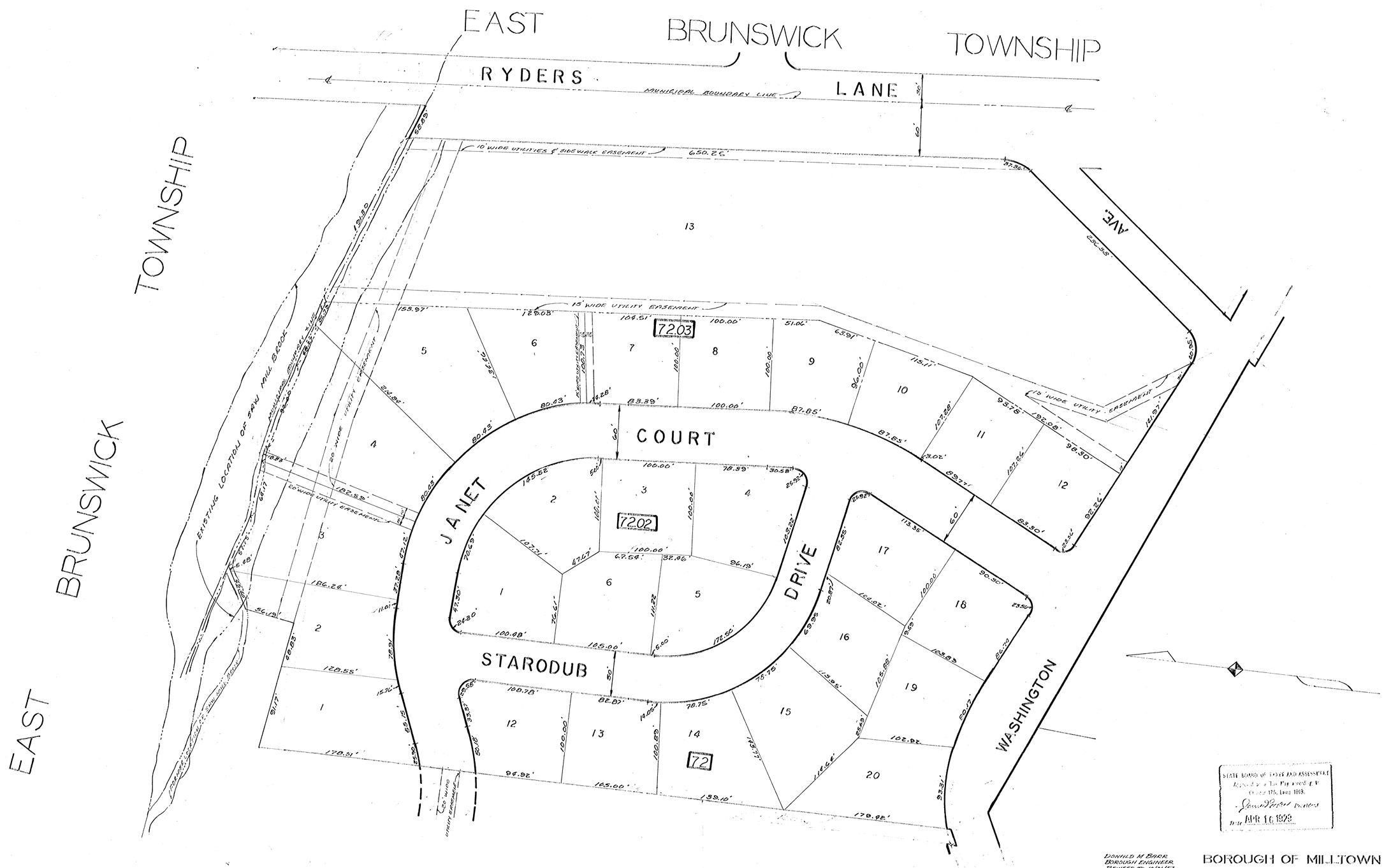

RICHARD C. ACKERMAN
BOROUGH ENGINEER
REVISED TO JAN. 14, 1972
REV TO NOV 1975 JOHN ALLGAIR BORO ENG.
REV TO JUNE 1990

DONALD M BARR
BOROUGH ENGINEER
REVISED TO 10/31/57

REVISED MARCH 1956
HOWARD F. KOONS
BOROUGH ENGINEER

STATE BOARD OF TAXES AND ASSESSMENT
Approved as a Tax Map according to
Chapter 175, Laws 1913.
Date APR 16 1929

BOROUGH OF MILLTOWN
MIDDLESEX COUNTY, N. J.
F. C. SCHNEIDER,
BOROUGH ENGINEER
SCALE 50'=1 INCH

REVISED 1957
C. P. STELLE,
BOROUGH ENGINEER

ADJOINS SHEET NO.S 26 27

28

ADJOINS SHEET NO. 29

WASHINGTON

WILSON AVE.

SOUTH WILSON AVE.

JANET COURT

WELLER COURT

HARKINS

LEONARD ROAD

ACCESS RAMP

RYDERS LANE

EAST BRUNSWICK TWP.

BOROUGH LINE

85.01 0.6 ACRES 11.01

85.02

85.03

85.04

85.05

85.06

85.08

ADJOINS SHEET NO. 36

TAX MAP
BOROUGH OF MILLTOWN
MIDDLESEX COUNTY, N. J.

REVISED: October, 1955
ROBERT J. BAIER
BOROUGH ENGINEER

ORIGINAL MAP BY
F. C. SCHNEIDER
SCALE 1" = 50'

LAST REVISION JUNE 1990
LAST REVISION OCTOBER 1983 JOHN ALLGAIR BOROUGH ENGINEERING

28

SOUTH WILSON AVENUE

DURST DRIVE

AVE.

SOUTH DURST DRIVE

APPLEWOOD COURT

WASHINGTON

HARKINS ROAD

FLORENCE PLACE

SOUTH MOETZ DRIVE

BLOCK 85.02

BLOCK 85.07

BLOCK 85.06

BLOCK 85.03

BLOCK 126

BLOCK 132

BLOCK 128

BLOCK 129

BLOCK 130

BLOCK 131

15' WIDE SAN. SEW. EASEMENT

15' WIDE DRAINAGE EASEMENT

20' WIDE UTILITY EASEMENT

5' WIDE ROADWAY EASEMENT

15' WIDE UTILITY EASEMENT

20' WIDE DRAINAGE EASEMENT

BLOCK LIMIT

STATE BOARD OF TAXES AND ASSESSMENT
Approved as a Tax Map under R.S. Chapter 123, Laws 1918.
Glenn Porter Director
Date APR 16 1929

BOROUGH OF MILLTOWN
MIDDLESEX COUNTY, N. J.
F. C. SCHNEIDER, BOROUGH ENGINEER
SCALE 50' = 1 INCH

LAST REVISED JUNE 1930
LAST REVISED DECEMBER 1963 BY JOHN ALLGAIR BORO ENG.

ADJOINS SHEET NO. 22

ADJOINS SHEET NO. 35

AVE.

NORTH MOETZ DRIVE

SOUTH MOETZ DRIVE

FLORENCE PLACE

BRUCE COURT

VIOLET TERR.

WASHINGTON

RARITAN RIVER

RAILROAD CO.

BLOCK 36

BLOCK 125

BLOCK 126

BLOCK 127

BLOCK 128

BLOCK 125.01

LAST REVISED JUNE 1990
LAST REVISED MAY 1983 BY
DAVID J. SAMUEL, P.E.
BOROUGH ENGINEER
RAYMOND E. BORUP JR., P.L.S.

STATE BOARD OF TAXES AND ASSESSMENTS
Approved as a Tax Map pursuant to
Chapter 175, Laws 1918.
Director
Date APR 16 1928

BOROUGH OF MILLTOWN
MIDDLESEX COUNTY, N.J.

SCALE 50 = 1 INCH

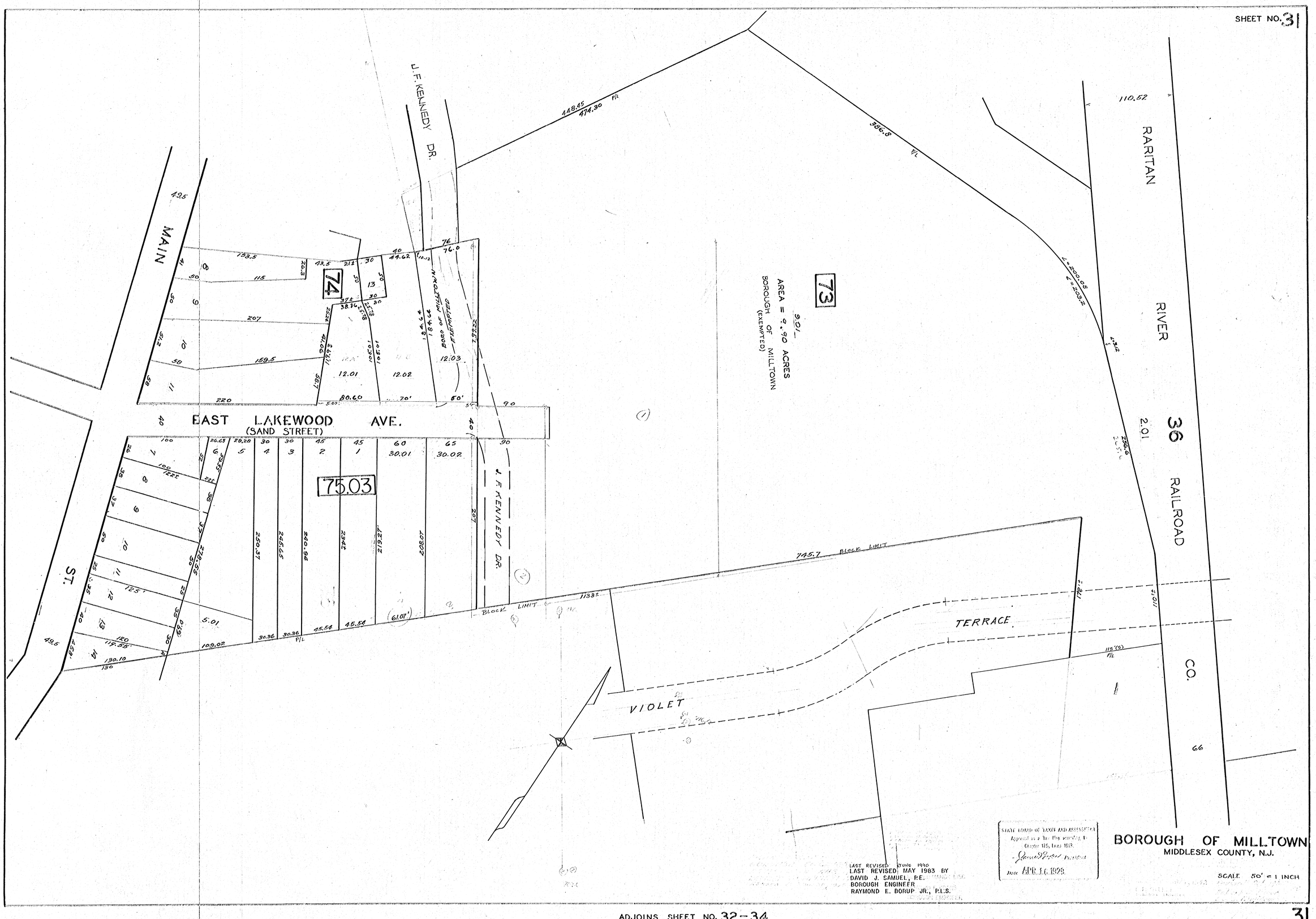

LAST REVISED JUNE 1990
LAST REVISED MAY 1983 BY
DAVID J. SAMUEL, P.E.
BOROUGH ENGINEER
RAYMOND E. BORUP JR., P.L.S.

STATE BOARD OF TAXES AND ASSESSMENT
Approved as a Tax Map according to
Chapter 125, Laws 1918.
Date APR 16 1929

BOROUGH OF MILLTOWN
MIDDLESEX COUNTY, N.J.

SCALE 50' = 1 INCH

STATE BOARD OF TAXES AND ASSESSMENTS
Approved as to Tax Map according to
Chapter 175, Laws of 1918
Date APR 16 1929

LAST REVISED JUNE 1990
BOROUGH ENGINEER
JOHN ALLGAIR
RICHARD C. ACKERMAN
BOROUGH ENGINEER
REVISED TO AUG. 1, 1970
REVISED TO APRIL 21, 1971

DONALD M BARR
BOROUGH ENGINEER
REVISED TO 10/31/67
REVISED TO 10/1/68
REVISE TO 12/20/68

REVISED MARCH 1956
HOWARD F. KOONS
BOROUGH ENGINEER

BOROUGH OF MILLTOWN
MIDDLESEX COUNTY, N. J.
F. C. SCHNEIDER,
BOROUGH ENGINEER

SCALE 50' = 1 INCH

REVISED 1941
C. P. STELL
BOROUGH ENGINEER

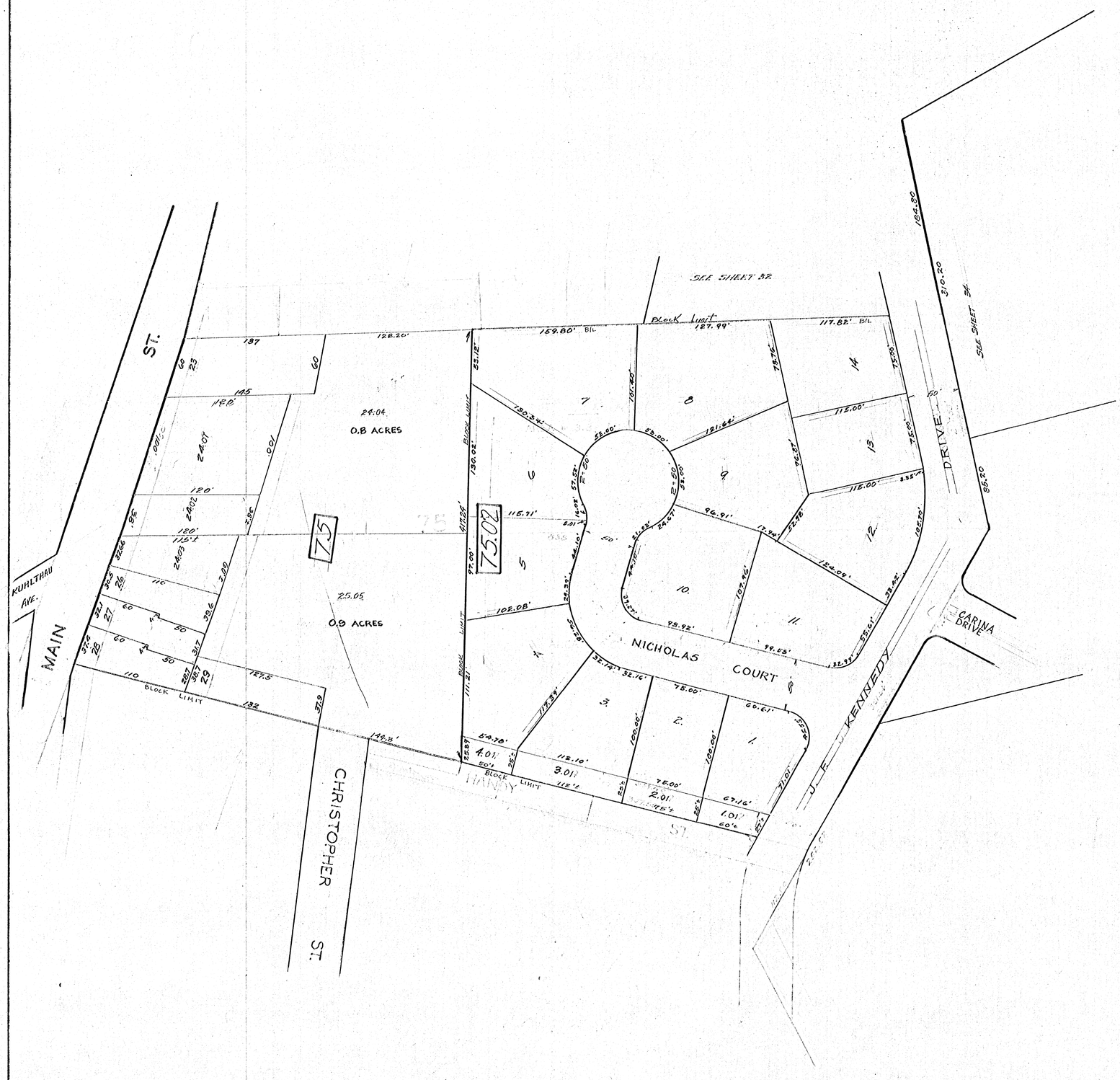

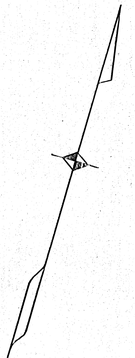

STATE BOARD OF TAXES AND ASSESSMENT
Approved as a Tax Map according to
Chapter 175, Laws 1918.
[signature] President
Date APR 16 1929

LAST REVISED JUNE 1990
BOROUGH ENGINEER
JOHN ALLGAIR
DONALD M. BAER
BOROUGH ENGINEER
REVISED TO 10/31/58
REVISED TO 10/30/67
REVISED TO 11/3/67

REVISED MARCH 1956
HOWARD F. KOONS
BOROUGH ENGINEER

REVISED 1927
C. P. STELLE,
BOROUGH ENGINEER

BOROUGH OF MILLTOWN

MIDDLESEX COUNTY, N. J.

F. C. SCHNEIDER,
BOROUGH ENGINEER

SCALE 50' = 1 INCH
Revised: Oct, 1955
Robert J. Baier
Boro Engineer

ADJOINS SHEET NO. 33 – 32

ADJOINS SHEET NO. 35 – 37

SEE SHEET 32

132.61' TOTAL

73
10.03
5.17 Ac

66

2.01

36

519 (TAX)

Railroad Limit

R. R. CO.

RARITAN RIVER

66

100

NOTE: BLOCK 73.03, LOTS 13.01 and 13.02
FORMERLY BOROUGH OF MILLTOWN
RIGHT OF WAY VACATED UNDER
ORDINANCE # 675 ADOPTED 5-28-85

SEE SHEET 33

DRIVE

KENNEDY

NICHOLAS COURT

50'

8'

124.97' P/L

386.30'

722.64'

111.00'

350.13'

112.14'

99.07'

Block Limit

87.09'

87.09'

BLOCK LIMIT

BOROUGH OF MILLTOWN

102.18' Block Limit

12

11

10

100.00'

102.11

22.86

124.97'

102.18' P/L of ROW

100.00'

101.35'

740.35

90.00'

89.74'

138.55'

101.35'

13.02

13.01

101.35

25.00'

50'

228.56'

156.36'

124.10'

SAN. SEWER EASE.

74.14

97.00

92.00

109.14

111.30

STORM SEWER EASE.

111.30

111.30

163.82

9

73.08

10

97.00

11

97.00

12

92.00

13

CARINA DRIVE

DEBONIS DRIVE

73.02

WENDY WAY

Palewood DR.

SEE SHEET 40

SEE SHEET 40

J. F.

105.00'

108.42'

100.06'

123.15'

P/L

2

73.07

100.00'

108.42'

3

125.40'

50'

94.73' P/L

73.49'

STATE BOARD OF TAXES AND ASSESSMENT
Approved as a Tax Map pursuant to
Chapter 175, Laws 1918.
James Hall President
Date APR. 16 1929

BOROUGH OF MILLTOWN
MIDDLESEX COUNTY, N. J.

SCALE 50=1 INCH

LAST REVISED JUNE 1990
LAST REVISED OCTOBER 1988 BY
JOHN ALLGAIR P.E. & L.S.
BOROUGH ENGINEER

LAWYERS TRADING CLOTH
EUGENE DIETZGEN CO., INC. U.S.A.

LAST REVISED BY 6/90
LAST REVISED BY
C.M.E. ASSOCIATES 12/87

DONALD M. BARR
BOROUGH ENGINEER
REVISED TO 10/31/87
REVISED TO 10/1/61
REVISE TO 4/4/63

REVISED MARCH 1956
HOWARD F. KOONS
BOROUGH ENGINEER

STATE BOARD OF TAXES AND ASSESSMENT
Approved as a Tax Map according to
Chapter 175, Laws 1913.
[signature] President
Date APR 16 1928

BOROUGH OF MILLTOWN

MIDDLESEX COUNTY, N. J.

F. C. SCHNEIDER,
BOROUGH ENGINEER

SCALE 50' = 1 INCH

REVISED 1927 AT
C. P. STELLE,
BOROUGH ENGINEER

STATE BOARD OF TAXES AND ASSESSMENT
Approved as a Tax Map according to Chapter 175, Laws 1918.
James Pinkus President
APR 16 1929
Date

BOROUGH OF MILLTOWN
MIDDLESEX COUNTY, N. J.
F. C. SCHNEIDER,
BOROUGH ENGINEER

SCALE 50' = 1 INCH
Revised Oct. 1955
Robert J. Baier
Boro. Engineer

REVISED 1941, 1942
C. P. STEELE,
BOROUGH ENGINEER

REVISED MARCH 1956
HOWARD F. KOONS
BOROUGH ENGINEER

DONALD M. BARR
BOROUGH ENGINEER
REVISED TO 12/31/57
REVISED TO 10/1/61
REVISED TO 8/6/62
REVISED TO 7/23/68

ADJOINS SHEET NO. 35-36
ADJOINS SHEET NO. 34
ADJOINS SHEET NO. 39 & 38
SOUTH BIRCH STREET
MOETZ DRIVE
MAPLESHADE ROAD
BENHARDT ROAD
RARITAN RIVER RAILROAD CO.
RYDERS LANE
EAST BRUNSWICK TOWNSHIP
20' WIDE CONSERVATION EASEMENT
20' WIDE UTILITY EASEMENT
30' WIDE UTILITY EASEMENT
BLOCK LIMIT
130
131
134
36
13
4.24 AC
2.01
BOROUGH OF MILLTOWN
MIDDLESEX COUNTY, N.J.
JOHN ALLGAIR
BOROUGH ENGINEER
SCALE 50'= 1INCH
REVISED. JUNE 1990

BOROUGH

EAST

BRUNSWICK

TOWNSHIP

RYDERS

LANE

32

131

33
214Ac±

31
1.8 Acres±

427.5'

184.94' ±

538.77' ±

38.68

N.J. TURNPIKE

495

LINE

300'

RAILROAD CO.

RARITAN RIVER

100'

DONALD M. BARR
BOROUGH ENGINEER
REVISED TO 10/1/60
REVISED TO 9/1/63
REVISED TO 8/1/66
LAST REVISED BY
C.M.E. ASSOCIATES
DEC. 1987
JUNE 1990

REVISED MARCH 1956
HOWARD F KOONS
BOROUGH ENGINEER

STATE BOARD OF TAXES AND ASSESSMENT
Approved as a Tax Map according to
Chapter 175, Laws 1918.
Samuel Weiss President
Date APR 16 1923

BOROUGH OF MILLTOWN

MIDDLESEX COUNTY, N. J.

F. C. SCHNEIDER,
BOROUGH ENGINEER

SCALE 50' = 1 INCH

REVISED 1941
C. P. STELLE,
BOROUGH ENGINEER

ADJOINS SHEET NO. 37

ADJOINS SHEET NO. 39

LAWTON SURVEYING CORP.
EUGENE D. EUGENE CO., INC., N.Y.

ADJOINS SHEET NO 38
EAST BRUNSWICK TOWNSHIP
RYDERS LANE
N.J. TURNPIKE
ADJOINS SHEET NO. 37
ADJOINS SHEET NO. 43
CEDAR LANE
MOETZ DRIVE
SOUTH
RARITAN RIVER RAILROAD CO.
131
36
2.01
2.02
20' WIDE UTILITY EASEMENT
30' WIDE UTILITY EASEMENT
BOROUGH OF MILLTOWN
MIDDLESEX COUNTY, N.J.
JOHN ALLGAIR
BOROUGH ENGINEER
SCALE 50' = 1 INCH
LAST REVISED BY
CME ASSOCIATES
DECEMBER 1987
JUNE 1990
ADJOINS SHEET NO. 40 – 43

ADJOINS SHEET NO. 33 – 41

ADJOINS SHEET NO. 39

ADJOINS SHEET NO. 42 – 43

ADJOINS SHEET NO. 33

ADJOINS SHEET NO. 44.01

STATE BOARD OF TAXES AND ASSESSMENTS
Approved as a Tax Map according to Chapter 175, Laws 1913.
[signature] President
Date APR 16 1929

JOHN ALLGAIR
BOROUGH ENGINEER
REVISED TO JUNE 18, 1973
REVISED TO APRIL 3 1974
REVISED TO MAY 25, 1976
REVISED TO DEC. 6, 1976
REVISED TO JULY 6, 1978
REVISED FEBRUARY 1979
REVISED APRIL 4, 1979
JULY 1980

RICHARD C. ACKERMAN
BOROUGH ENGINEER
REVISED TO AUG. 1, 1970
REVISED TO APRIL 21, 1971
REVISED TO JAN. 14, 1972

DONALD M. BARR
REVISED TO 10/19/66
" " 10/19/67
" " 10/30/67
" " 11/3/67

REVISED MARCH 1956
HOWARD F. KOONS
BOROUGH ENGINEER

REVISED 1952
C. F. STELLE,
BOROUGH ENGINEER

BOROUGH OF MILLTOWN

MIDDLESEX COUNTY, N. J.

F. C. SCHNEIDER,
BOROUGH ENGINEER

SCALE 50'=1 INCH

Revised: October, 1955

Robert J. Baier
Boro. Engineer

ADJOINS SHEET NO. 50+52

ADJOINS SHEET NO. 40

SHEET NO. 42

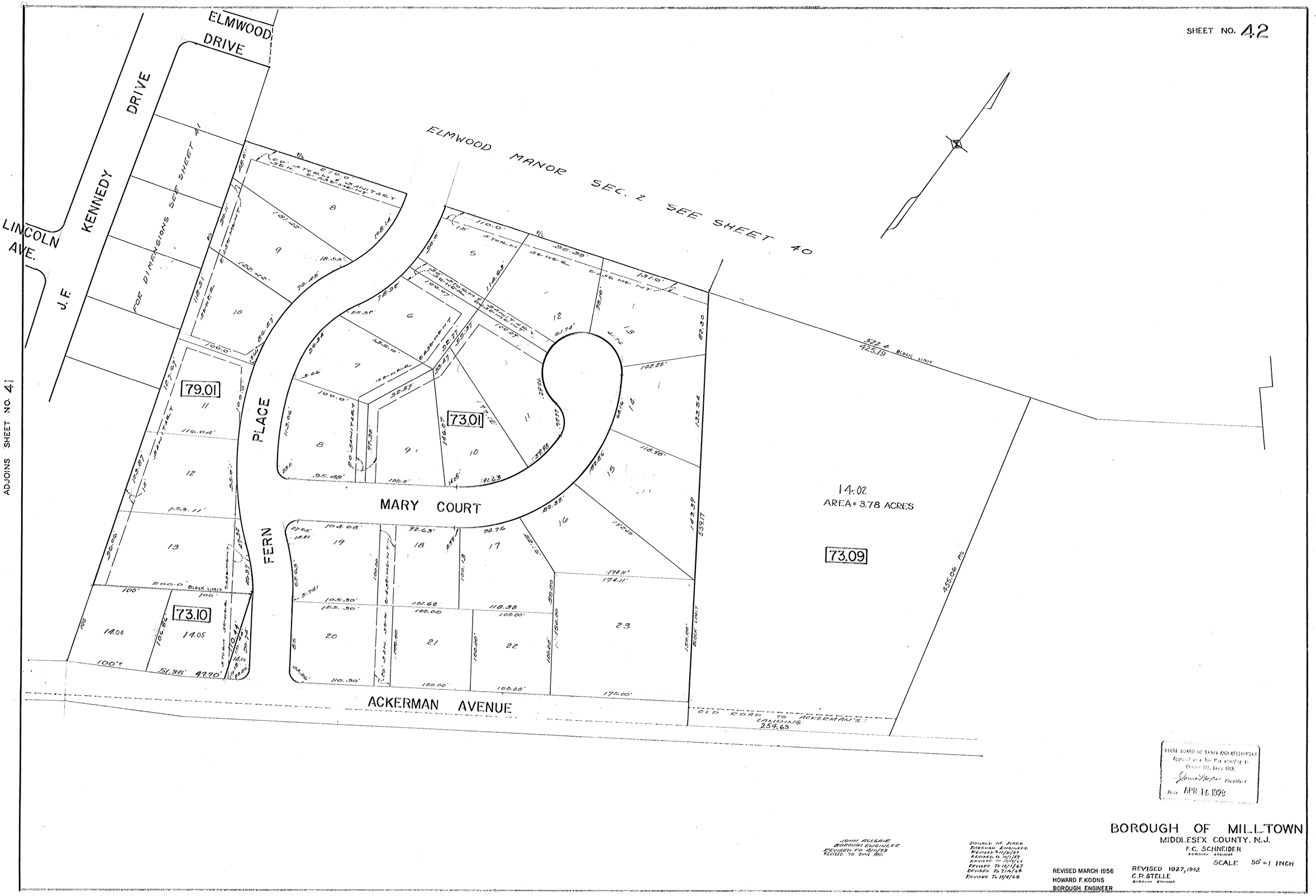

ADJOINS SHEET NO. 41

ADJOINS SHEET NO. 43

STATE BOARD OF TAXES AND ASSESSMENT
Approved as a Tax Map according to Chapter 175, Laws 1913.
[signature] President
Date APR 16 1929

JOHN ALLGAIR
BOROUGH ENGINEER
REVISED TO 4/11/73
REVISED TO JUNE 1910

DONALD M. BARR
BOROUGH ENGINEER
REVISED TO 10/31/57
REVISED TO 10/1/59
REVISED TO 10/11/66
REVISED TO 12/1/67
REVISED TO 7/16/68
REVISED TO 11/4/68

REVISED MARCH 1956
HOWARD F. KOONS
BOROUGH ENGINEER

BOROUGH OF MILLTOWN

MIDDLESEX COUNTY, N.J.

F.C. SCHNEIDER
BOROUGH ENGINEER

SCALE 50' = 1 INCH

REVISED 1927, 1942
C.P. STELLE
BOROUGH ENGINEER

ADJOINS SHEET NO. 44

42

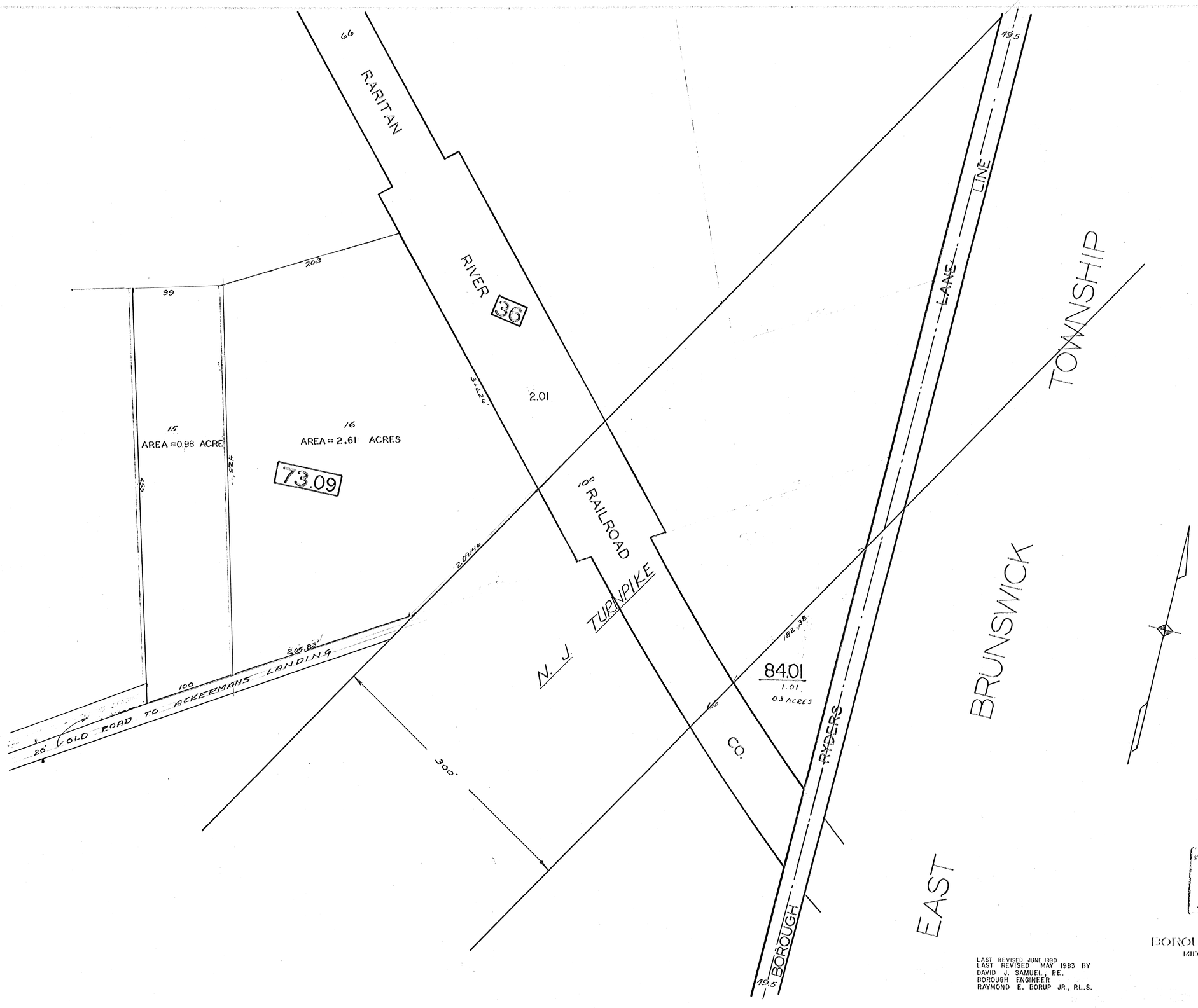

STATE BOARD OF TAXES AND ASSESSMENT
Approved as a Tax Map according to
Chapter 175, Laws 1913.
James Fenton President
Date APR 16 1929

LAST REVISED JUNE 1990
LAST REVISED MAY 1983 BY
DAVID J. SAMUEL, P.E.
BOROUGH ENGINEER
RAYMOND E. BORUP JR., P.L.S.

BOROUGH OF MILLTOWN
MIDDLESEX COUNTY, N. J.

SCALE 50' = 1 INCH

ADJOINS SHEET NO.

44

ADJOINS SHEET NOS 41 42 43

RARITAN RIVER R.R. CO.

147.26'

169.80'

BERGEN

RYDERS

LANE

EAST

BRUNSWICK

NEW JERSEY TURNPIKE

1.06
10 Ac.±

1.04
5.89 Ac.

84

1.02
3.76 Acres±

84.02

1.07
38.84 Acres±

TOWNSHIP

708.86'

1008.11'

1001.56'

787.8'

222.27'

146.67'

391.59'

222.74'

65.54'

300'

185'

649'

850'

OLD ROAD TO ACKERMANS LANDING

N.J. TURNPIKE AUTHORITY

J. F. K. KENNEDY DRIVE

FOR DETAIL SEE SHEET 44.01

ACKERMAN AVE.

TOWNSEND STREET

MAIN STREET

HAIG AVE.

FOCH AVENUE

PERSHING AVE.

JOFFRE AVE

TAX MAP
BOROUGH OF MILLTOWN
MIDDLESEX COUNTY, N. J.

RICHARD C. ACKERMAN
BOROUGH ENGINEER
REVISED TO AUG. 1, 1970

REVISED TO JUNE 1990
BOROUGH ENGINEER
JOHN ALLGAIR

DONALD M. BAER
BOROUGH ENGINEER
REVISED 11/30/62
REVISED 11/31/68
REVISED 10/11/69
REVISED TO 10/1/71
REVISED TO 7/16/68
REVISED TO 11/9/68

REVISED MARCH 1956
HOWARD F. KOONS
BOROUGH ENGINEER

REVISED: October, 1955
ROBERT J. BAER
BOROUGH ENGINEER

ORIGINAL MAP BY
F. C. SCHNEIDER
SCALE 1" = 200'

ADJOINS SHEET NOS 54, 55, 57, 44.01

44

SHEET NO. 44.01

NEW JERSEY TURNPIKE

J.F. KENNEDY DRIVE

MARSH STREET

TOWNSEND AVENUE

TOWNSEND ST.

ACKERMAN AVE.

FOCH STREET

JOFFRE STREET

MAIN STREET

HAIG AVE.

PERSHING AVE.

BLOCK LIMIT

114 111 110 109 108 107 112

RICHARD C. ACKERMAN
BOROUGH ENGINEER
REVISED TO AUG. 1, 1970
JOHN ALGAR
BOROUGH ENGINEER
REVISED TO JUNE 1990

DONALD M. BARR
BOROUGH ENGINEER
REVISED TO 10/1/69
REVISED TO 11/1/80
REVISED TO 10/1/84

REVISED MARCH 1956
HOWARD F KOONS
BOROUGH ENGINEER

BOROUGH OF MILLTOWN

MIDDLESEX COUNTY, N.J.

W. FRANKLIN BUCHANAN
BORO ENGINEER

MARCH 1950
Revised: October, 1955
Robert J. Baier
Boro. Engineer

SCALE: 1"=50'

WATER STREET WEST OF MAIN STREET, AND VARIOUS OTHER STREETS VACATED BY ORDINANCE # 571 APRIL 23, 1979

SHEET NO. 45

ADJOINS SHEET NO. 48

ADJOINS SHEET NO. 20-31

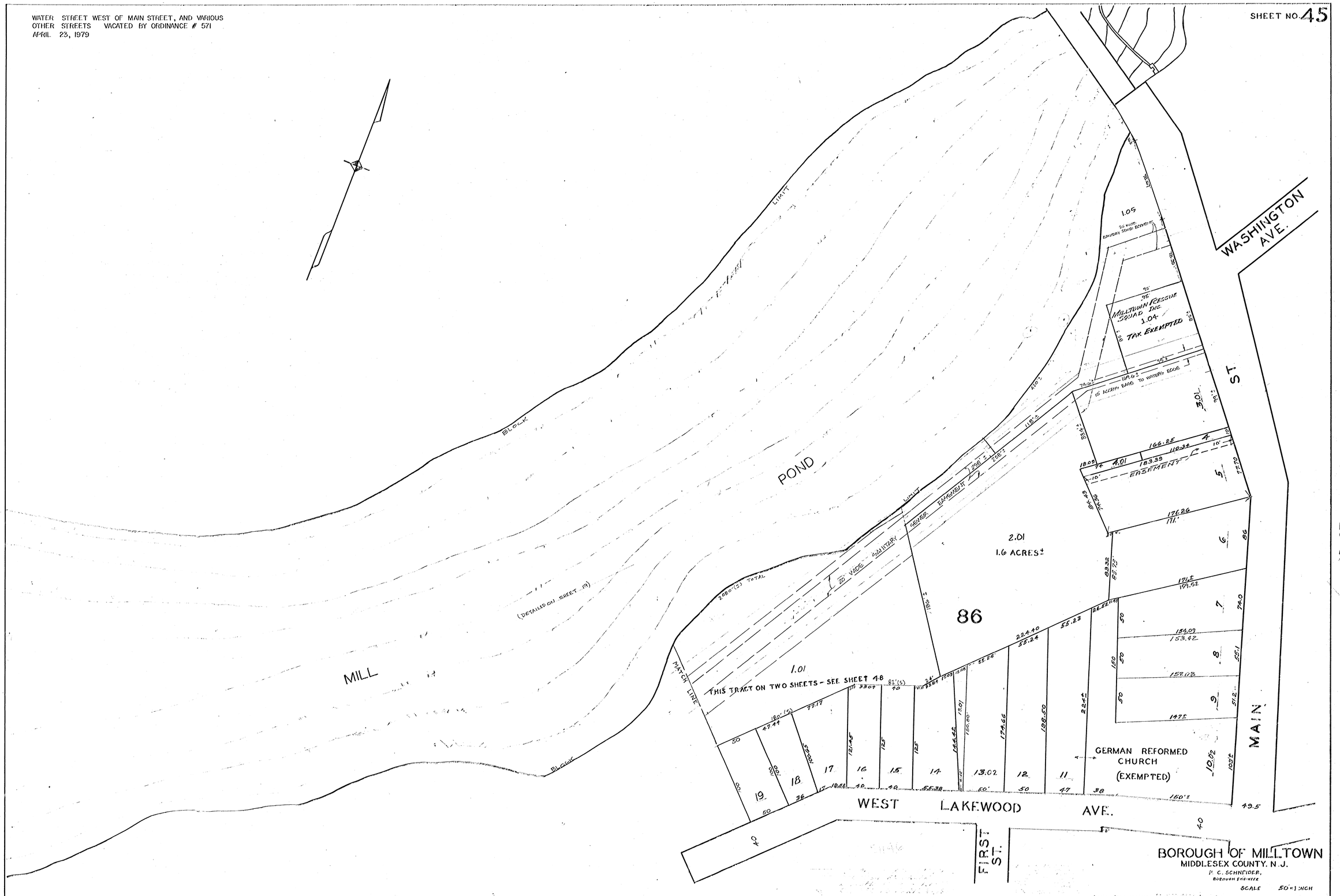

BOROUGH OF MILLTOWN
MIDDLESEX COUNTY, N.J.
F. C. SCHNEIDER, BOROUGH ENGINEER
SCALE 50'=1 INCH

LAST REVISION JANUARY 1981 RAYMOND E. BORUP JR. P.L.S. BORO. ENG.
LAST REVISION JUNE 1980
LAST REVISION JANUARY 1980 JOHN ALLGAIR BORO. ENG.

WEST LAKEWOOD AVE.
FIRST ST.
STREET
MAIN
VIOLET TERRACE
CRESTWOOD PARK
FOR DETAIL SEE SHEETS 47 & 49
CRESTWOOD DRIVE
SEE SHEET 47
BLOCK LIMIT
BLOCK
LIMIT
877.15 total
473.9
1351.02 total
88
87
89.03
BOROUGH OF MILLTOWN (EXEMPTED)
BOROUGH OF MILLTOWN
MIDDLESEX COUNTY, N.J.
F. C. SCHNEIDER, BOROUGH ENGINEER
JOHN ALLGAIR BOROUGH ENGINEER REVISED TO 8/23/73 REVISED TO 6/1/78 REVISED 6/90
DONALD M. BARR BOROUGH ENGINEER REVISED TO 10/31/58 REVISED TO 10/1/59 REVISED TO 10/1/60
REVISED MARCH 1956
HOWARD F. KOONS
BOROUGH ENGINEER
REVISED 1927, 1942, 1943, 1945
C. P. STELLE
BOROUGH ENGINEER
SCALE 50' = 1 INCH
Revised: Oct. 1955
Robert J. Baier
Boro. Engineer

ADJOINS SHEET NO.S 46-48
ADJOINS SHEET NO. 49
ADJOINS SHEET NO. 33
ADJOINS SHEET NO.S 50 51
CRESTWOOD DRIVE
FIRST STREET
KUHLTHAU AVENUE
DALE ROAD
MAIN STREET
FOR DETAIL SEE SHEET 49
FOR DETAIL SEE SHEET 46
BLOCK LIMIT
89.02
89.01
89
89.03
BOROUGH HALL (EXEMPTED)
JOHN ALLCAIR
BOROUGH ENGINEER
REVISED TO 9/4/73
REVISED TO 1/29/74
REVISED TO JUNE 1990
RICHARD C. ACKERMAN
BOROUGH ENGINEER
REVISED TO JAN. 14, 1972
DONALD M. BARR
BOROUGH ENGINEER
REVISED 10/31/51
REVISED TO 10/1/59
REVISED TO 9/11/66
REVISED MARCH 1956
HOWARD F. KOONS
BOROUGH ENGINEER
TAX MAP
BOROUGH OF MILLTOWN
MIDDLESEX COUNTY, N. J.
REVISED: October 1955
ROBERT J. DAIER
BOROUGH ENGINEER
ORIGINAL MAP BY
F. C. SCHNEIDER
SCALE: 1" = 50'

ADJOINS SHEET NO. 19

SHEET NO. 48

ADJOINS SHEET NO. 45-46

ADJOINS SHEET NO. 45-46

EAST BRUNSWICK TOWNSHIP

MILL POND

(DETAILED ON SHEET 19)

86.01

1.151 AC. (E) TOTAL

BLOCK LIMIT

2080'±(S) TOTAL

1808'±(E)

MATCH LINE

180' Total

1.01

AREA = 13.53 ACRES

THIS TRACT ON TWO SHEETS - SEE SHEET 45

SANITARY SEWER EASEMENT

50'

86

90'(S)

WEST LAKEWOOD AVE.

180'

1661.96

877.15

BLOCK LIMIT

173.90

LINE

BROOK

EAST BRUNSWICK BOROUGH

EOG

55'±(E)

30'

60.68

89

CRESTWOOD PARK

FOR DETAIL SEE SHEET 5

STATE BOARD OF TAXES AND ASSESSMENT
Approved as a Tax Map according to
Chapter 175, Laws 1918.
James Bagley President
Date APR 16 1928

RICHARD C. ACKERMAN
BOROUGH ENGINEER
REVISED TO APRIL 21, 1971
JOHN ALL GAIR
BOROUGH ENGINEER
REVISED TO JUNE 1990
RAYMOND E. BOGUE JR. PLS
BOROUGH ENGINEER
REVISED JANUARY 8, 1997

DONALD M. BAKE
BOROUGH ENGINEER
REVISED TO 01/01/83

BOROUGH OF MILLTOWN
MIDDLESEX COUNTY, N. J.
F. C. SCHNEIDER,
BOROUGH ENGINEER
SCALE 50' - 1 INCH

REVISED MARCH 1956
HOWARD F. KOONS
BOROUGH ENGINEER

REVISED 1972, 1973
C. P. STELLE,
BOROUGH ENGINEER

EDISON BLUEPRINT CORP.
ROCKAWAY, N.J.

ADJOINS SHEET NO. 49 - 47

48

EAST BRUNSWICK TOWNSHIP
BROOK LINE
BOROUGH
BOG
KUHLTHAU
AVENUE
ALBERT
AVENUE
FIRST STREET
CRESTWOOD DRIVE
89.02
89.01
89.04
89
AREA = 0.3 ACRES
0.5 ACRES
FOR DETAIL SEE SHEET 47
BLOCK LIMIT
STATE BOARD OF TAXES AND ASSESSMENT
Approved as a Tax Map according to Chapter 125, Laws 1918.
APR 16 1923
BOROUGH OF MILLTOWN
MIDDLESEX COUNTY, N. J.
F. C. SCHNEIDER,
BOROUGH ENGINEER
SCALE 50' = 1 INCH
REVISED MARCH 1956
LAST REVISION JUNE 1990
LAST REVISION APRIL 1980
JOHN ALLGAIR BOROUGH ENGINEER

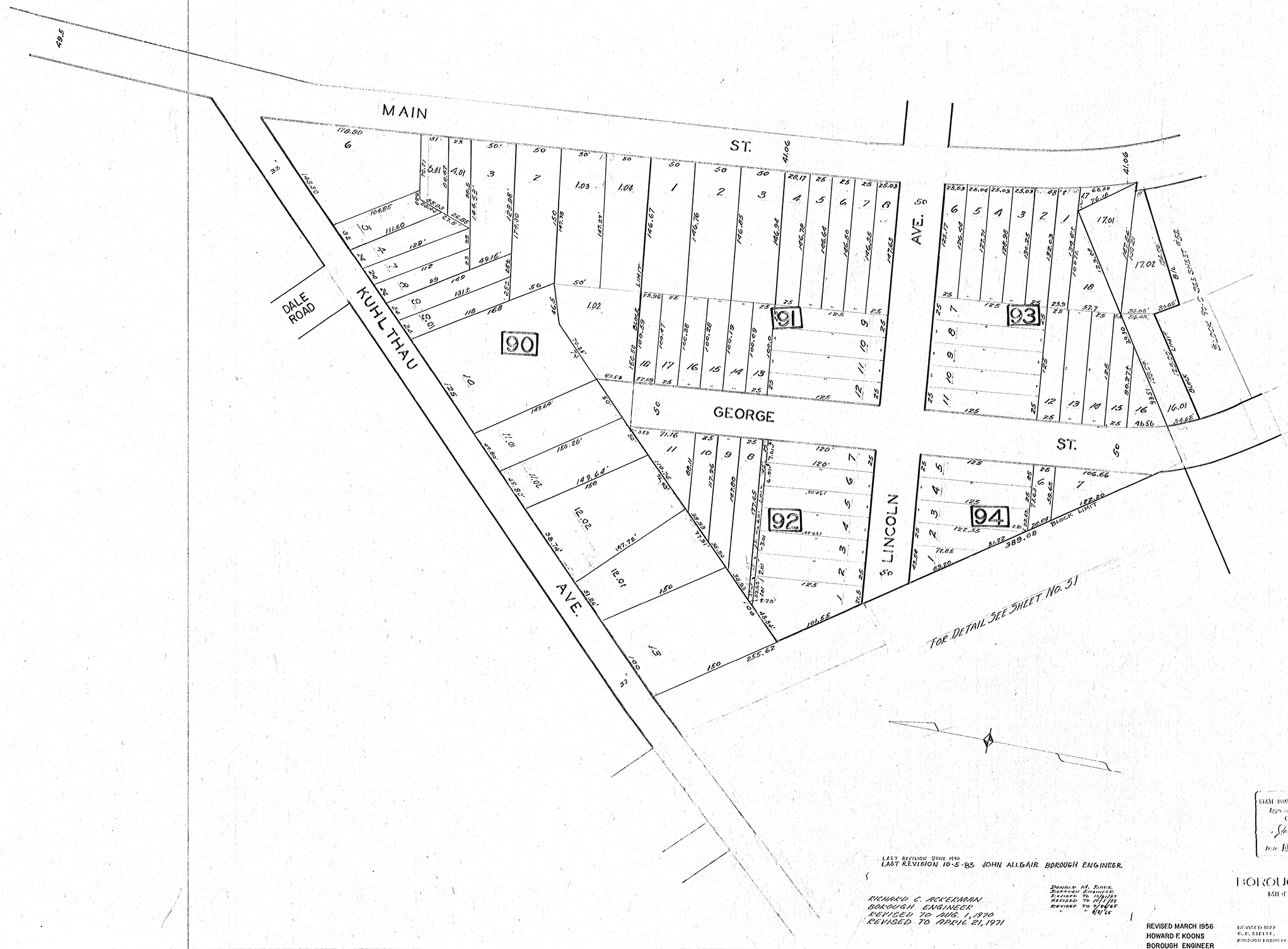

LAST REVISION JUNE 1990
LAST REVISION 10-5-83 JOHN ALLGAIR BOROUGH ENGINEER

RICHARD C. ACKERMAN
BOROUGH ENGINEER
REVISED TO AUG. 1, 1970
REVISED TO APRIL 21, 1971

DONALD M. DARK
BOROUGH ENGINEER
REVISED TO 10/21/57
REVISED TO 10/1/59
REVISED TO 9/24/65
" " 8/8/65

STATE BOARD OF TAXES AND ASSESSMENT
Approved as a Tax Map according to
Chapter 175, Laws 1918.
[signature] President
Date APR 16 1928

BOROUGH OF MILLTOWN
MIDDLESEX COUNTY, N. J.
F. G. SCHNEIDER,
BOROUGH ENGINEER

REVISED MARCH 1956
HOWARD F. KOONS
BOROUGH ENGINEER

REVISED 1927
C. P. STELLE,
BOROUGH ENGINEER

SCALE 50' 1 INCH
Revised: October 1955

Robert J. Baier
Boro. Engineer

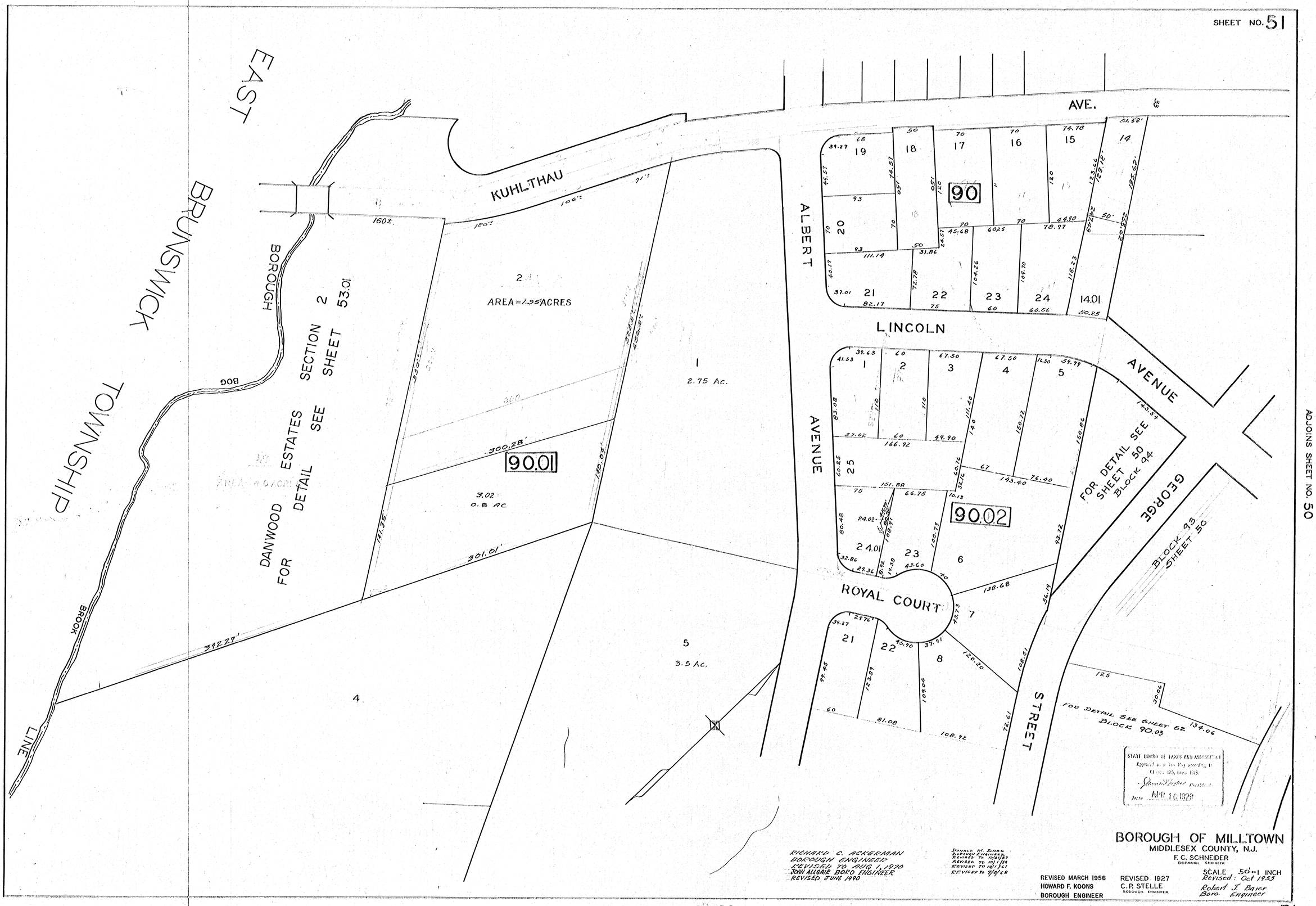
EAST BRUNSWICK TOWNSHIP
BOROUGH
BOG
BROOK
LINE
DANWOOD ESTATES SECTION 2
FOR DETAIL SEE SHEET 53.01
KUHLTHAU
AVE.
ALBERT
LINCOLN
AVENUE
GEORGE
STREET
ROYAL COURT
AREA = 1.95 ACRES
1
2.75 Ac.
3.02
0.8 AC.
5
3.5 Ac.
4
90.01
90.02
90
FOR DETAIL SEE SHEET 50 BLOCK 94
BLOCK 93 SHEET 50
FOR DETAIL SEE SHEET 52 BLOCK 90.03
STATE BOARD OF TAXES AND ASSESSMENT
Approved as a Tax Map according to Chapter 175, Laws 1913.
Date APR 16 1929
RICHARD C. ACKERMAN
BOROUGH ENGINEER
REVISED TO AUG 1, 1970
JOHN ALLGAIR BORO ENGINEER
REVISED JUNE 1990
DONALD M. BARR
BOROUGH ENGINEER
REVISED TO 10/21/57
REVISED TO 10/1/59
REVISED TO 10/1/61
REVISED TO 7/8/68
BOROUGH OF MILLTOWN
MIDDLESEX COUNTY, N.J.
F. C. SCHNEIDER
BOROUGH ENGINEER
REVISED MARCH 1956
HOWARD F. KOONS
BOROUGH ENGINEER
REVISED 1927
C.P. STELLE
BOROUGH ENGINEER
SCALE 50'=1 INCH
Revised: Oct 1955
Robert J. Baier
Boro. Engineer

JOHN ALLGAIR
BORO ENGINEER
REVISED TO 7/14/77
REVISED TO 8/90

DONALD M. BAIER
BOROUGH ENGINEER
REVISED TO 10/31/57
REVISED TO 10/31/58
REVISED TO 10/1/59

TAX MAP
BOROUGH OF MILLTOWN
MIDDLESEX COUNTY, N. J.

REVISED: October, 1955
ROBERT J. BAIER
BOROUGH ENGINEER

ORIGINAL MAP BY
F. C. SCHNEIDER
SCALE: 1" = 50'

REVISED MARCH 1956
HOOWARD F. KOONS
BOROUGH ENGINEER

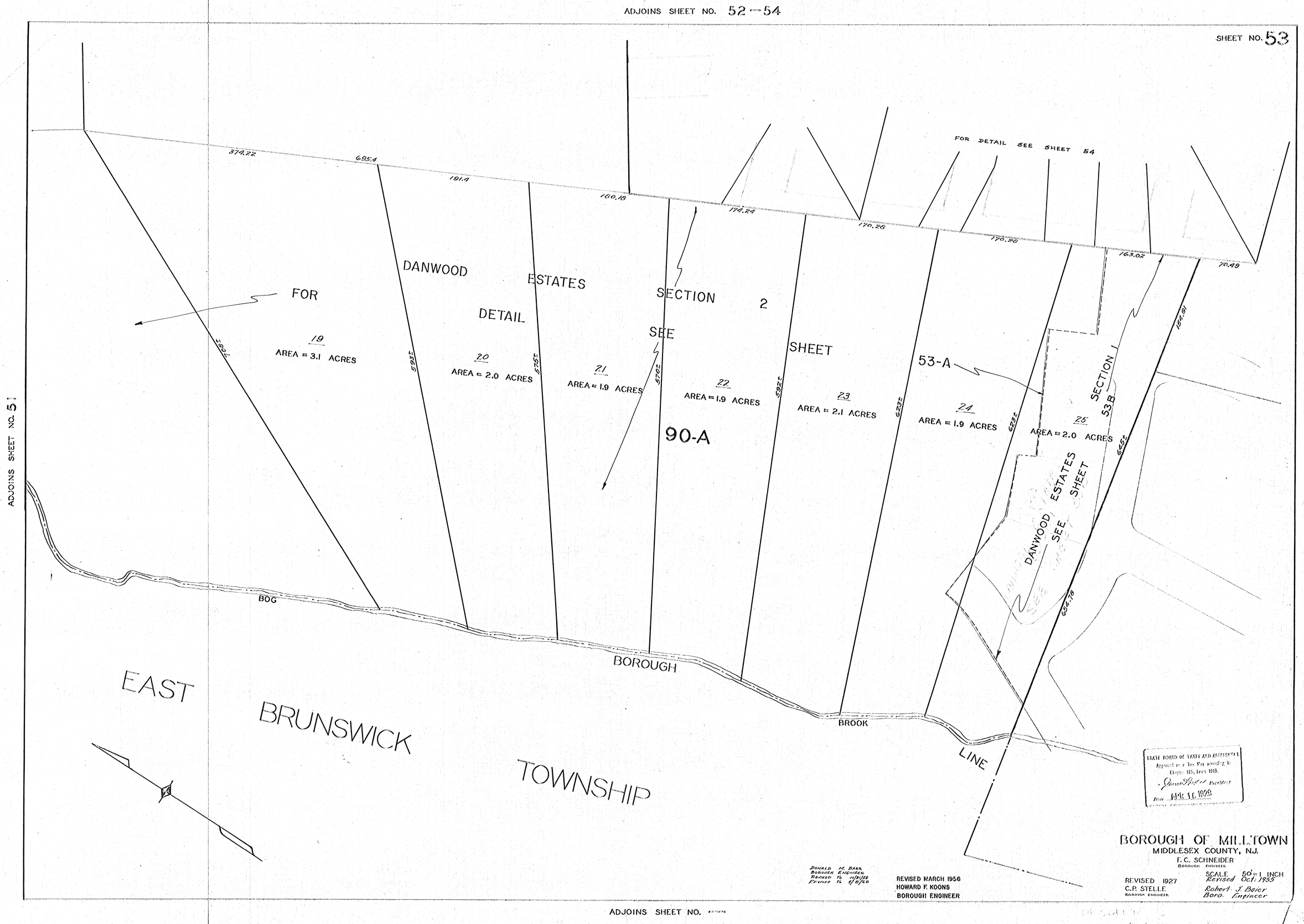
ADJOINS SHEET NO. 52 — 54
SHEET NO. 53
ADJOINS SHEET NO. 51
ADJOINS SHEET NO. 55 — 56
FOR DETAIL SEE SHEET 54
374.22
695.4
191.4
180.18
174.24
170.28
170.28
163.02
70.49
DANWOOD ESTATES SECTION 2
FOR DETAIL SEE SHEET
19
AREA = 3.1 ACRES
20
AREA = 2.0 ACRES
21
AREA = 1.9 ACRES
22
AREA = 1.9 ACRES
23
AREA = 2.1 ACRES
24
AREA = 1.9 ACRES
25
AREA = 2.0 ACRES
53-A
53B
90-A
DANWOOD ESTATES SECTION 1
SEE SHEET
BOG
BOROUGH
BROOK
LINE
EAST BRUNSWICK TOWNSHIP
STATE BOARD OF TAXES AND ASSESSMENT
Approved as a Tax Map according to Chapter 175, Laws 1913.
President
Date APR 16 1929
BOROUGH OF MILLTOWN
MIDDLESEX COUNTY, N.J.
F. C. SCHNEIDER
BOROUGH ENGINEER
SCALE 50' = 1 INCH
Revised Oct. 1955
Robert J. Baier
Boro. Engineer
REVISED 1927
C.P. STELLE
BOROUGH ENGINEER
REVISED MARCH 1956
HOWARD F. KOONS
BOROUGH ENGINEER
DONALD M. BARR
BOROUGH ENGINEER
REVISED TO 10/31/58
REVISED TO 9/8/68
ADJOINS SHEET NO.

EAST BRUNSWICK TOWNSWICK

BOROUGH BOG

LANI LANE

LINE BROOK

KUHLTHAU AVE.

BROOK DRIVE

HILL STREET

DESMET AVENUE

PERSHING AVE.

106.08

106.09

106.10

106.03

90.01

98

BOROUGH OF MILLTOWN (EXEMPTED) 25

NOTE: ORIGINAL ACREAGE SEE SHEETS 51&53

ADJOINS SHEETS 53-56

ADJOINS SHEETS 49-51

ADJOINS SHEETS 51-52-54

RICHARD C. ACKERMAN
BOROUGH ENGINEER
REVISED TO APRIL 21, 1971
JOHN ALLGAIR
BOROUGH ENGINEER
REVISED TO JUNE 1990

DONALD M. BARR
REVISED TO 7/8/68

BOROUGH OF MILLTOWN
MIDDLESEX COUNTY, N.J.
DONALD M. BARR
BOROUGH ENGINEER

JUNE 1968 SCALE 1"=50'

53.01

ADJOINS SHEET —

SHEET NO. 53.02

ADJOINS SHEET NO. 57 – 58

ADJOINS SHEET NO. 53.01

EAST BRUNSWICK TOWNSHIP

BROOK DRIVE

TRACEY DRIVE

DESMET AVE.

NEW JERSEY TURNPIKE

ALBERT AVE.

DANWOOD ESTATES SECTION 2

FISHER DRIVE

MICHAEL AVE.

BOG BROOK

15' UTILITY EASEMENT

GAS EASEMENT

106.02

106.06

106.07

106.08

106.10

BOROUGH OF MILLTOWN
MIDDLESEX COUNTY, N.J.
RICHARD C. ACKERMAN, BOROUGH ENGINEER
RICHARD M. SCHULZ, LAND SURVEYOR
SCALE: 1" = 50'
SEPT., 1969
REVISED TO AUG 1, 1970

REVISED TO JUNE 1990
JOHN ALLGAIR
BOROUGH ENGINEER

ADJOINS SHEET NO. 53.03

53.02

ADJOINS SHEET NO. 57 – 58

ADJOINS SHEET NO. 54

DESMET AVE.

FISHER DR.

LYNN DRIVE

ALBERT

MICHAEL AVE.

NEW JERSEY TURNPIKE

DANWOOD ESTATES SECTION 2

106.05

106.04

106.03

106.02

15' UTILITY EASE.

15' UTILITY EASEMENT

BOROUGH OF MILLTOWN

MIDDLESEX COUNTY, N.J.

RICHARD C. ACKERMAN
BOROUGH ENGINEER

RICHARD M. SCHULZ
LAND SURVEYOR

SCALE: 1" = 50'

SEPT., 1969

REVISED TO JUNE 1990
JOHN ALLGAIR
BOROUGH ENGINEER

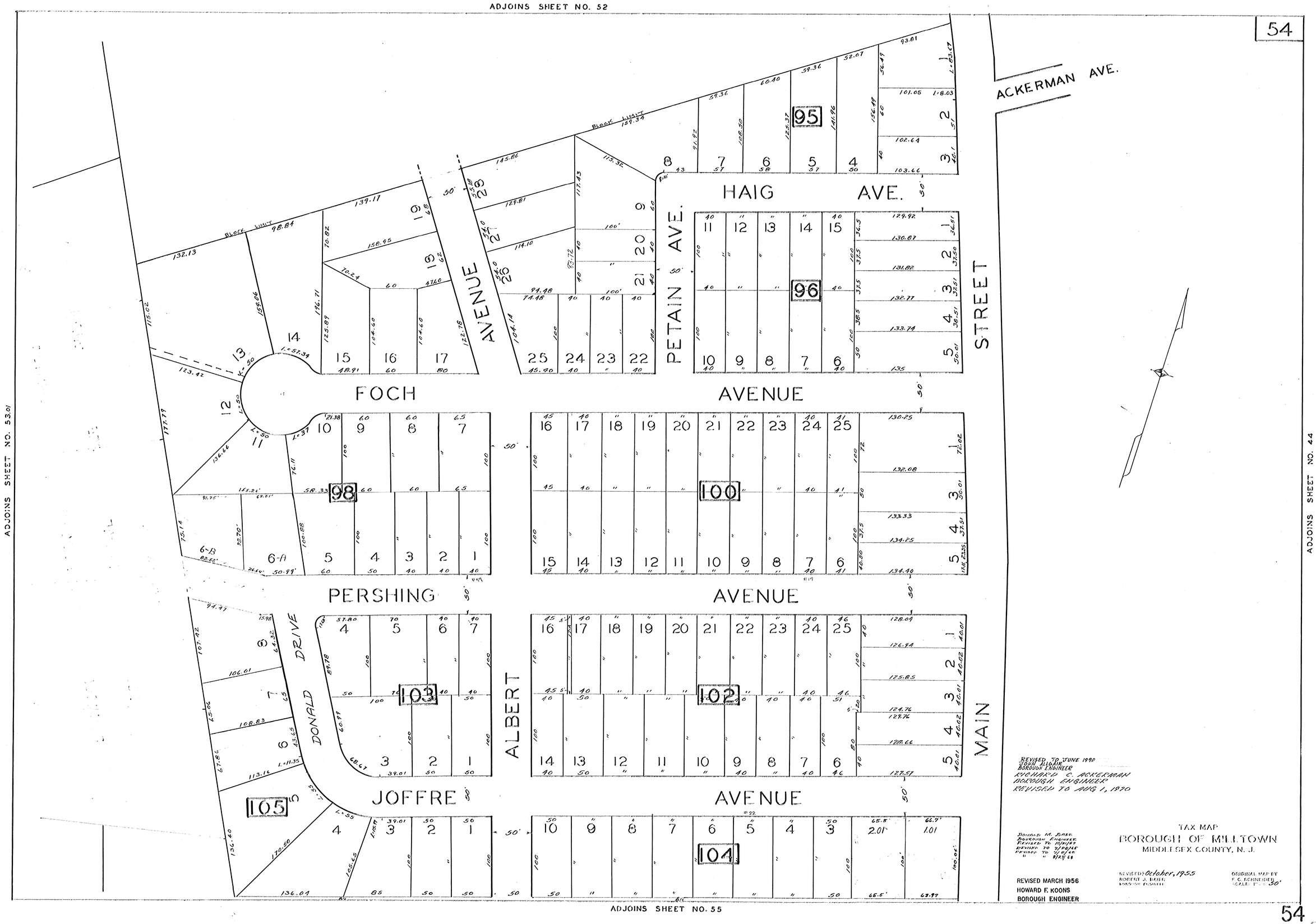

REVISED TO JUNE 1990
JOHN ALLGAIR
BOROUGH ENGINEER
RICHARD C. ACKERMAN
BOROUGH ENGINEER
REVISED TO AUG 1, 1970

DONALD M. BAER
BOROUGH ENGINEER
REVISED TO 10/31/57
REVISED TO 7/20/65
REVISED TO 7/8/68
" " 8/27/68

TAX MAP
BOROUGH OF MILLTOWN
MIDDLESEX COUNTY, N. J.

REVISED MARCH 1956
HOWARD F. KOONS
BOROUGH ENGINEER

REVISED: October, 1955
ROBERT J. BAIER
BOROUGH ENGINEER

ORIGINAL MAP BY
F. C. SCHNEIDER
SCALE: 1" = 50'

54

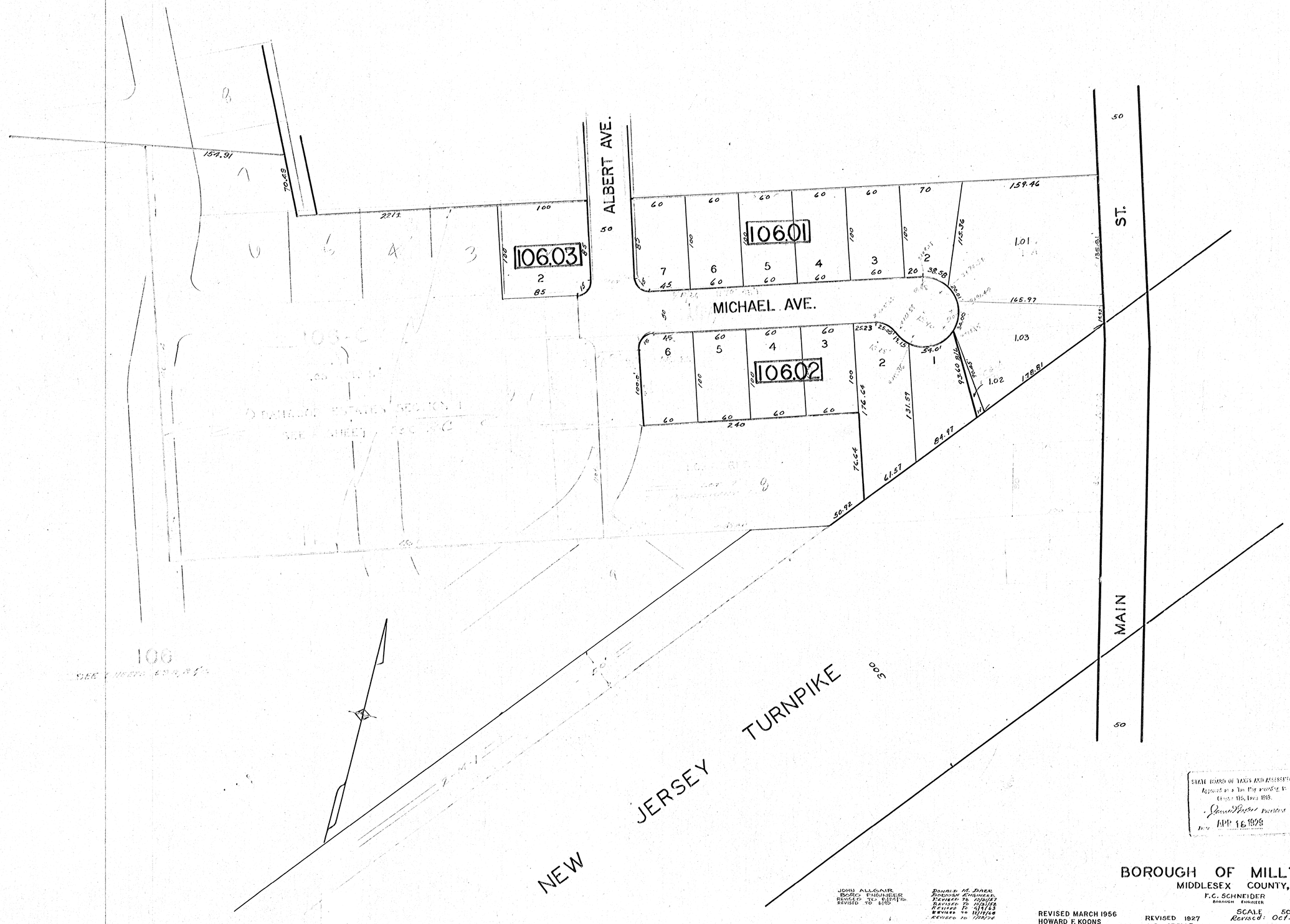

STATE BOARD OF TAXES AND ASSESSMENT
Approved as a Tax Map according to Chapter 175, Laws 1913.
Date APR 16 1929

JOHN ALLGAIR
BORO ENGINEER
REVISED TO 6/24/76
REVISED TO 6/85

DONALD M. BAER
BOROUGH ENGINEER
REVISED TO 10/31/57
REVISED TO 10/31/58
REVISED TO 4/9/63
REVISED TO 12/19/68
REVISED TO 1/28/74

BOROUGH OF MILLTOWN

MIDDLESEX COUNTY, N.J.

F.C. SCHNEIDER
BOROUGH ENGINEER

REVISED MARCH 1956
HOWARD F. KOONS
BOROUGH ENGINEER

REVISED 1927
C.P. STELLE
BOROUGH ENGINEER

SCALE 50' = 1 INCH
Revised: Oct: 1955
Robert J. Baier
Boro Engineer

BOROUGH OF MILLTOWN
MIDDLESEX COUNTY, N. J.
F. C. SCHNEIDER,
BOROUGH ENGINEER
SCALE 50' =1 INCH

REVISED JAN.28,1974
REVISED MARCH 1956
HOWARD F. KOONS
BOROUGH ENGINEER

REVISED 1927
C. P. STELLE,
BOROUGH ENGINEER

LAWTON TRACING CLOTH
EUGENE DIETZGEN CO., INC., N.Y.

OBSOLETE
SHOWN ON SHEET 53B

NEW JERSEY TURNPIKE
STREET
MAIN
LANE
MILLERS
BOROUGH
LINE
SEE SHEET 58
106
106.11
2.04
AREA = 1.32± ACRES
2.05
2.06
2.07
2.08
2.10
2.11
2.12
2.13
2.14
2.15
2.16
300'
50'
50
LAST REVISED JUNE 1990
LAST REVISED JUNE 1983 BY
DAVID J. SAMUEL, P.E.
BOROUGH ENGINEER
RAYMOND E. BORUP JR., P.L.S.
STATE BOARD OF TAXES AND ASSESSMENT
Approved as a Tax Map according to
Chapter 175, Laws 1913.
President
Date APR 16 1929
BOROUGH OF MILLTOWN
MIDDLESEX COUNTY, N.J.
SCALE 50' = 1 INCH
EAST BRUNSWICK TOWNSHIP

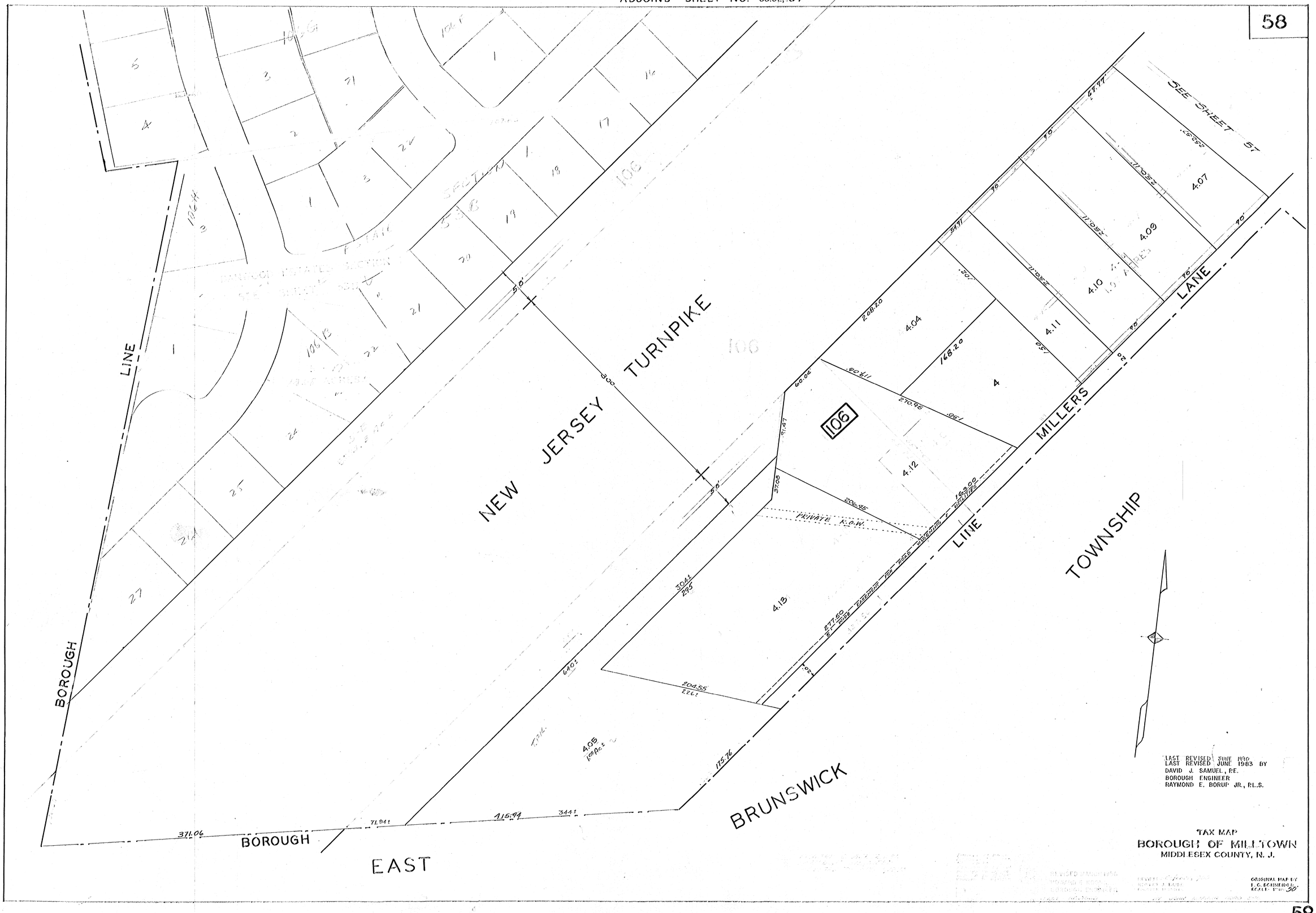
58
SEE SHEET 57
NEW JERSEY TURNPIKE
106
BOROUGH LINE
EAST BRUNSWICK TOWNSHIP
MILLERS LANE
PRIVATE R.O.W.
4.04
4.07
4.09
4.10
4.11
4.12
4.13
4.05
4
LAST REVISED JUNE 1990
LAST REVISED JUNE 1983 BY
DAVID J. SAMUEL, P.E.
BOROUGH ENGINEER
RAYMOND E. BORUP JR., P.L.S.
TAX MAP
BOROUGH OF MILLTOWN
MIDDLESEX COUNTY, N. J.
ORIGINAL MAP BY
F. C. SCHNEIDER
SCALE: 1" = 50'